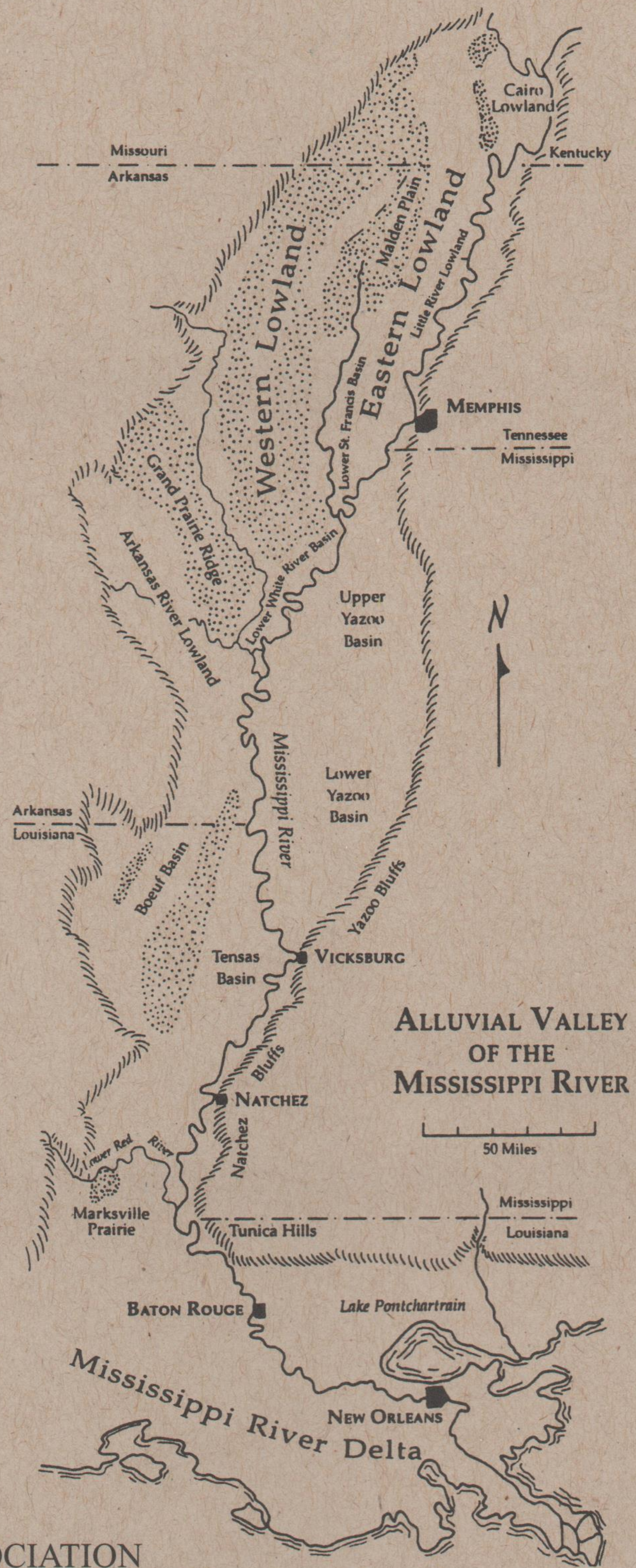


DECORATED POTTERY OF THE LOWER MISSISSIPPI VALLEY  
A SORTING MANUAL

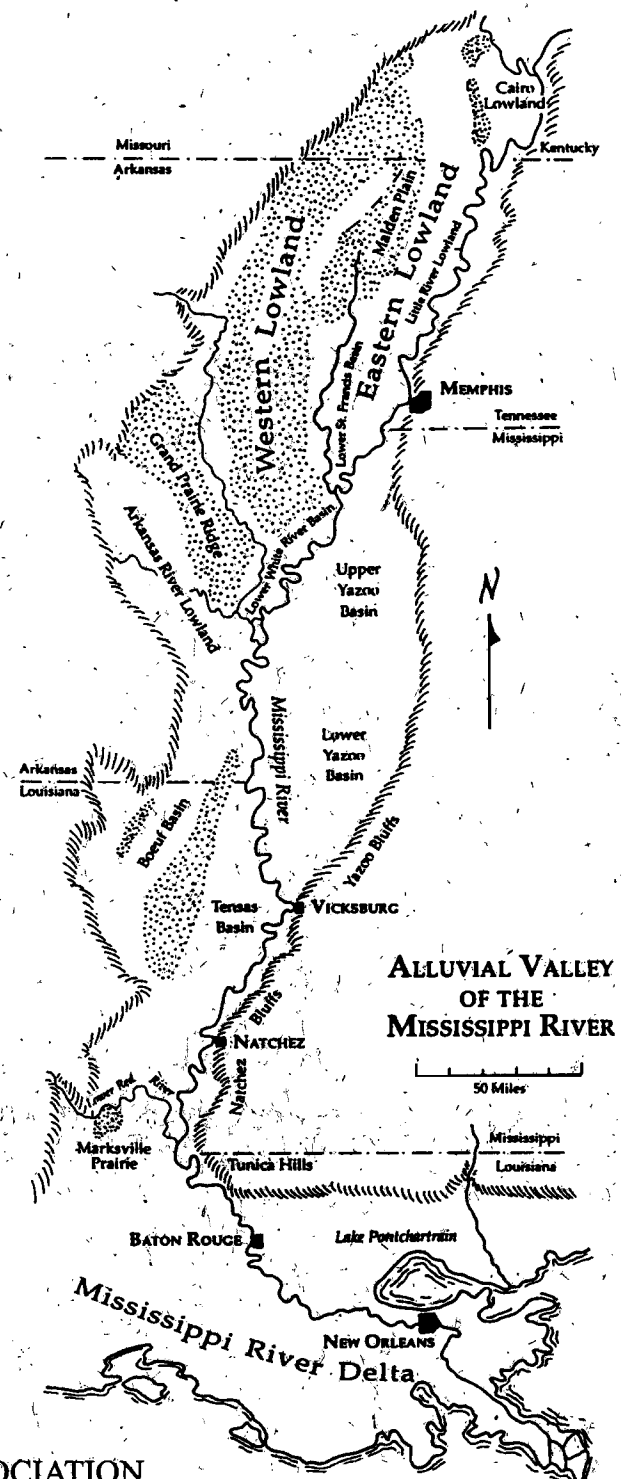
BY IAN W. BROWN



MISSISSIPPI ARCHAEOLOGICAL ASSOCIATION  
MISSISSIPPI DEPARTMENT OF ARCHIVES AND HISTORY  
1998

# DECORATED POTTERY OF THE LOWER MISSISSIPPI VALLEY A SORTING MANUAL

BY IAN W. BROWN



MISSISSIPPI ARCHAEOLOGICAL ASSOCIATION  
MISSISSIPPI DEPARTMENT OF ARCHIVES AND HISTORY  
1998

DECORATED POTTERY OF THE LOWER MISSISSIPPI VALLEY  
A SORTING MANUAL

BY IAN W. BROWN

MISSISSIPPI ARCHAEOLOGICAL ASSOCIATION  
MISSISSIPPI DEPARTMENT OF ARCHIVES AND HISTORY  
1998

Mississippi Archaeological Association  
Mississippi Department of Archives and History

Originally printed by the Gulf Coast Survey  
Alabama Museum of Natural History  
University of Alabama Museums  
Tuscaloosa, Alabama

Edited by Patricia Galloway

Typeset by Julie Bullock

ISBN: 0-938896-80-6

Copyright © 1998

Ian W. Brown

## Table of Contents

Foreword by Vincas P. Steponaitis .....	3
Introduction .....	4
Map of the Lower Mississippi Valley Showing Various Regions .....	6
Neo-Indian Chronology in the Lower Yazoo Basin and Natchez Bluffs Region of the Lower Mississippi Valley .....	7
Decorative Techniques	
Incised .....	8
Exterior Surface .....	8
Lines Parallel to Rim .....	8
Rectilinear Design .....	11
Curvilinear Design .....	16
Interior Surface .....	21
Engraved .....	22
Punctated .....	24
With Incised Lines .....	24
Without Incised Lines .....	28
Pinching with Fingernails .....	28
Individual Punctations .....	29
Stamped .....	32
Simple Stamped .....	32
Check Stamped .....	32
Plain Rocker Stamped .....	33
Dentate Stamped .....	35
Cord Marked .....	37
Fabric Marked or Impressed .....	39
Brushed or Combed .....	40
Painted .....	42
With Lines .....	42
Without Lines .....	43
Applied Clay (Appliqué) .....	47
Combinations	
Brushed and Incised .....	40, 41
Brushed and Punctated .....	40
Cord Marked and Incised .....	24, 37
Cord Marked, Incised and Red Painted .....	36, 37
Cord Marked and Punctated .....	37
Cord Marked and Red Painted .....	38
Engraved and Red Painted .....	23
Incised and Engraved .....	22
Incised and Punctated .....	11, 13, 14, 19, 22, 24, 25, 26, 27
Incised and Stamped .....	33, 35
Incised and Red Painted .....	20, 42
Incised, Punctated and Red Painted .....	26
Incised, Stamped and Red Painted .....	36, 42
Dates, Distributions and References for Varieties .....	48
References Cited .....	67

## Foreword

Looking broadly at patterns of cultural development across the ancient South, one is struck by the distinctiveness of the Lower Mississippi Valley as an archaeological region. While there were certainly commonalities with neighboring regions, there were also some major differences. For one thing, the Lower Mississippi Valley was consistently precocious in the adoption of new styles of monumental architecture—witness the great, circular Middle Archaic earthworks at Watson Brake and the early development of the rectilinear, mound-and-plaza ceremonial centers in Coles Creek times. Second, it is now quite clear that the Lower Mississippi Valley consistently lagged behind other regions in the adoption of farming. Late Archaic sites have yielded virtually no evidence of the Eastern Agricultural Complex, and intensive cultivation of maize did not become fully established until A.D. 1200, a good two centuries after this practice had taken root elsewhere. Third, and most pertinent to this volume, the Lower Mississippi Valley was unparalleled in the richness of its pottery traditions. Within any given phase of the ceramic sequence, one finds far more decorative diversity in the Lower Mississippi Valley than anywhere else. And the rate of stylistic change through time was extraordinary. The differences one sees in paste and decoration between adjacent 200-year long phases in the Lower Mississippi Valley are often greater than the changes one sees over 500 years elsewhere.

This pattern of synchronic diversity and rapid change in ceramic decoration has long presented archaeologists with a problem: How best to characterize and study this phenomenon? It is no accident that some of the first ceramic typologies and seriations in the South were developed by archaeologists working in the Lower Mississippi Valley. Nor is it any accident that the Lower Mississippi Valley was the first archaeological region in North America where type-variety nomenclature was widely adopted. This nomenclature, which continues to be used today, has the advantage of allowing archaeologists to make fine-grained distinctions among pottery varieties—a useful tool when characterizing diversity. But at the same time the proliferation of named varieties has taxed archaeologists' ability to keep up with the nomenclature itself. The number of varieties has become so great, and the distinctions among them have become so subtle, that newcomers to this region find learning and applying the nomenclature a daunting task. That's why this volume is such a welcome sight. For the first time, it systematizes a large portion of the Lower Mississippi Valley typology into a taxonomic "key," just like those commonly used by botanists to identify species of plants.

As the author himself clearly acknowledges, the ceramic types and varieties presented here are not new. They represent an accumulation of research by many scholars over at least four decades. Many of the varieties listed here have been used for years, but their formal definitions exist in written works that have been all too hard to find, such as undergraduate theses and unpublished manuscripts. Nor is this book intended to be a comprehensive bibliographic guide to the literature that underlies the classification. But by casting this long-standing typology into a consistent and eminently usable format, Ian Brown has made an important contribution to the practice of Lower Mississippi Valley archaeology.

Vincas P. Steponaitis  
Research Laboratories of Archaeology  
University of North Carolina at Chapel Hill  
September 30, 1998

## Introduction

This volume is a manual for sorting decorated pottery of the Lower Mississippi Valley with an emphasis on the Yazoo Basin, the Natchez Bluffs region, and adjacent territories. It was originally included as a special document of the Avery Island Conference of 1978. The Lower Mississippi Survey of Harvard's Peabody Museum hosted this conference. Stephen Williams, Director of the Lower Mississippi Survey, called together a dozen or so archaeologists working in the valley for this meeting. For several days we brainstormed on a number of topics. I distributed a version of this manuscript with the hope that it might find some utility. Over the years, I have had requests for the manual periodically, and each time I sent off a Xerox copy I would have pangs of guilt that I had not published it. I have always felt that the manual is in a preliminary state, and it still is, but I hope that students working in the area may find it to be of some use.

A difficult problem encountered by the beginning archaeology student is pottery classification. In my own experience, it took quite a while to even recognize decoration on tiny potsherds—consequently, it was a shock for me to learn that archaeologists had names for the different scratches. It seemed as if I would never learn them, and, had it not been for the advantage of some good teachers who would patiently explain my mistakes in sorting, I am sure I would have given strong consideration to another career. Many students starting work in the Lower Mississippi Valley are given copies of Phillips, Ford, and Griffin (1951), Thorne and Broyles (1968), Phillips (1970), and Williams and Brain (1983), and are expected to learn the classification by sorting through piles of pottery. Not only does the profession probably lose the interest of energetic youth, but the complexity of the typology also serves to alienate many amateur archaeologists. This problem is further compounded by the Type-Variety system, now employed in the Lower Mississippi Valley (Phillips 1970). For years, James A. Ford complained of this tinkering with the typology. He realized there could be some utility in splitting pottery into finer units, but he had a bad experience with a similar system in his early work in the Valley (Ford 1936). To Ford, Type-Variety was not only unnecessary to archaeology's goal of showing the "flow of culture," but it also confused the literature (Ford 1961). However, in order to get at the kind of cultural information we now hope to retrieve by archaeology, further refinement in artifact classification was necessary (Phillips 1970:23–36).

Over the last several decades, numerous archaeologists have modified the pottery typology presented by Phillips. Such manipulations have permitted individual workers to learn more about their respective areas. At the same time, the proliferation of varieties in the Lower Mississippi Valley has probably scared off many people who may wish to do archaeology, but who do not want to spend the rest of their lives memorizing pottery names. And why should they? After all, classification is just the beginning. It is a tool for understanding such things as culture history, style changes, and settlement patterns. With all there is to know about classification at present, many students have the false impression that once they learn how to identify types and varieties, they will become archaeologists. Soon, however, few people will be able to remember and digest all the new classificatory changes. There are 238 pottery varieties described in this volume alone and it is far from exhaustive.

In an attempt to ward off a crisis in Lower Mississippi Valley archaeology, I present this sorting manual. In essence, it is a big flow chart. As long as the reader can tell whether a potsherd is brushed, punctated, cord-marked, engraved, or painted, half the problem in sorting is over. The table of contents will get the reader to the right decorative technique, and from there one merely follows the lines that fit the sherd most closely. I have tried to arrange the flow chart according to decoration alone. This is possible in some cases, but for the most part, the reader must know fundamental distinctions in pottery pastes—whether the sherd is temperless and layered (Tchefuncte Plain), shell-tempered (Mississippi Plain and Bell Plain), grog tempered (crushed up sherds—Baytown Plain), or heterogeneous/organic grog tempered (Addis Plain). A lot of different materials (charcoal, bone, sand, and even finely pulver-

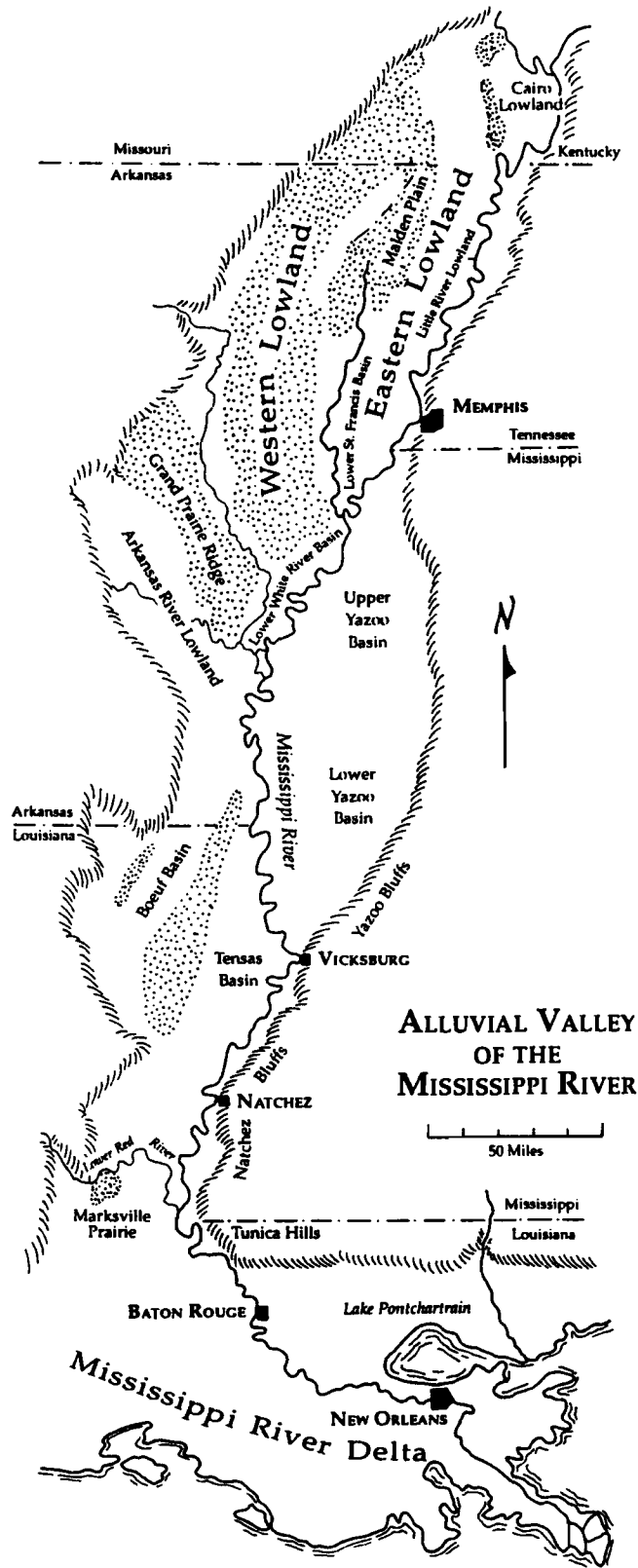
ized shell) are included in the latter pottery as temper, and this variable paste is typical of the Plaquemine culture. Admittedly, it is not always easy to distinguish pastes. When in doubt, the reader should follow a number of different lines, read about the several possibilities, and determine which variety fits the sherd best. There will be times when pottery cannot be sorted definitely to variety. In such cases, types usually can be ascertained, so the sherds can at least be classified as unspecified varieties of the types.

As this is merely a device for sorting decorated pottery, and not a detailed statement on different types and varieties, the manual should be used in conjunction with Phillips 1970, Williams and Brain 1983, Toth 1988, and Brain 1988 and 1989. In addition to offering detailed pottery descriptions, these works also provide numerous comparative photographs and line drawings. Once the reader has narrowed the sherd down to its type and variety, s/he should turn to pp. 48–66 where each type is arranged alphabetically. Varieties are, in turn, arranged alphabetically under the types. Following each variety name is a listing of the cultural phases or cultural periods to which the variety belongs, the regions where it is normally found, and the references where it is described in detail.

I want to apologize to scholars in Arkansas, Louisiana, Missouri and Mississippi who have made many contributions to pottery typology in their various publications but are given short shrift here, if they are included at all. This document is very Lower Mississippi Survey biased—the regions that I know best are the ones I have emphasized. Some regions, like the Delta of the Mississippi River, are included only in a very general fashion. This is not because of a lack of interest (e.g., Brown 1982), but because these areas really deserve extended treatments of their own. Once again, it must be remembered that this volume is but one manner in which the sorting of decorated pottery can be expedited. There are many other ways the flow-charts could have been arranged. Hopefully, as people begin to use the charts and find that some paths fail to sort well, refinements will be made. The principal goal is to reduce the time spent in learning types and varieties so that more energy can be spent in understanding prehistoric and historic lifeways. If this manual contributes to this goal, then it has achieved its purpose.

Two generations of students have used various renditions of this manual. I cannot begin to list all of their names, but I would like to thank three colleagues who have helped shape my thoughts about pottery and its classification. Jeff Brain, Vin Steponaitis, and Rick Fuller have been instrumental in the fashioning of this manual. They may not wish to take credit for it, but whatever value exists in it I owe to innumerable conversations with these good friends. I would also like to thank my life-long friend and spouse, Nancy Lambert-Brown. She not only produced the fine map of the Lower Mississippi Valley that accompanies the text, but she has heroically put up with far too many years of pottery talk. Through no fault of mine or hers, she is immortalized in a variety of Fatherland Incised. Finally, I would like to thank Debbie Turpin, my office assistant. In the last year, Debbie has handled at least two dozen drafts of the manual. Patiently, and with few derogatory comments, she has made corrections, revised arrows, and added what must seem to her to be nonsensical notations. I am sure she must feel archaeologists are of a curious type.

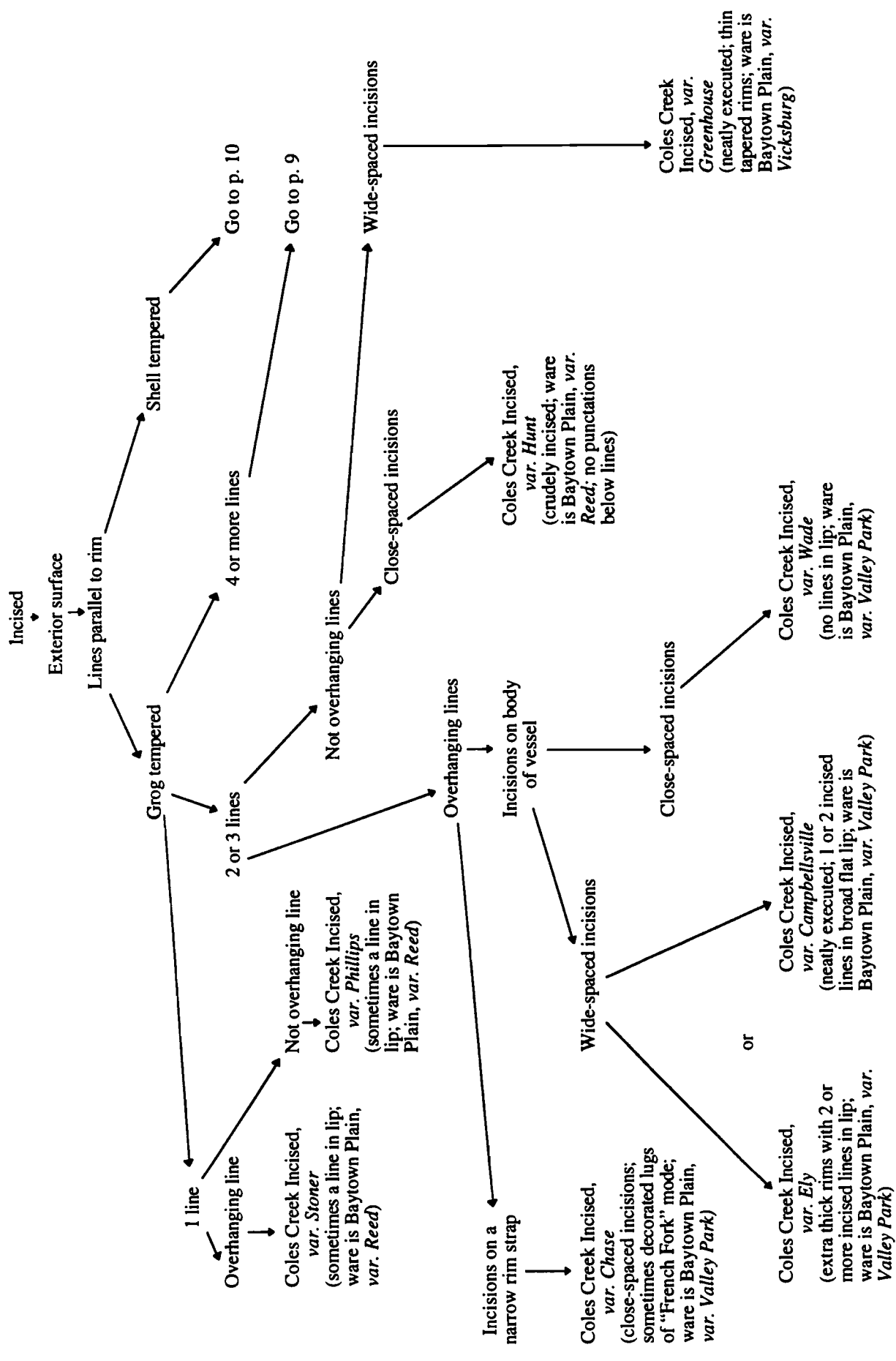


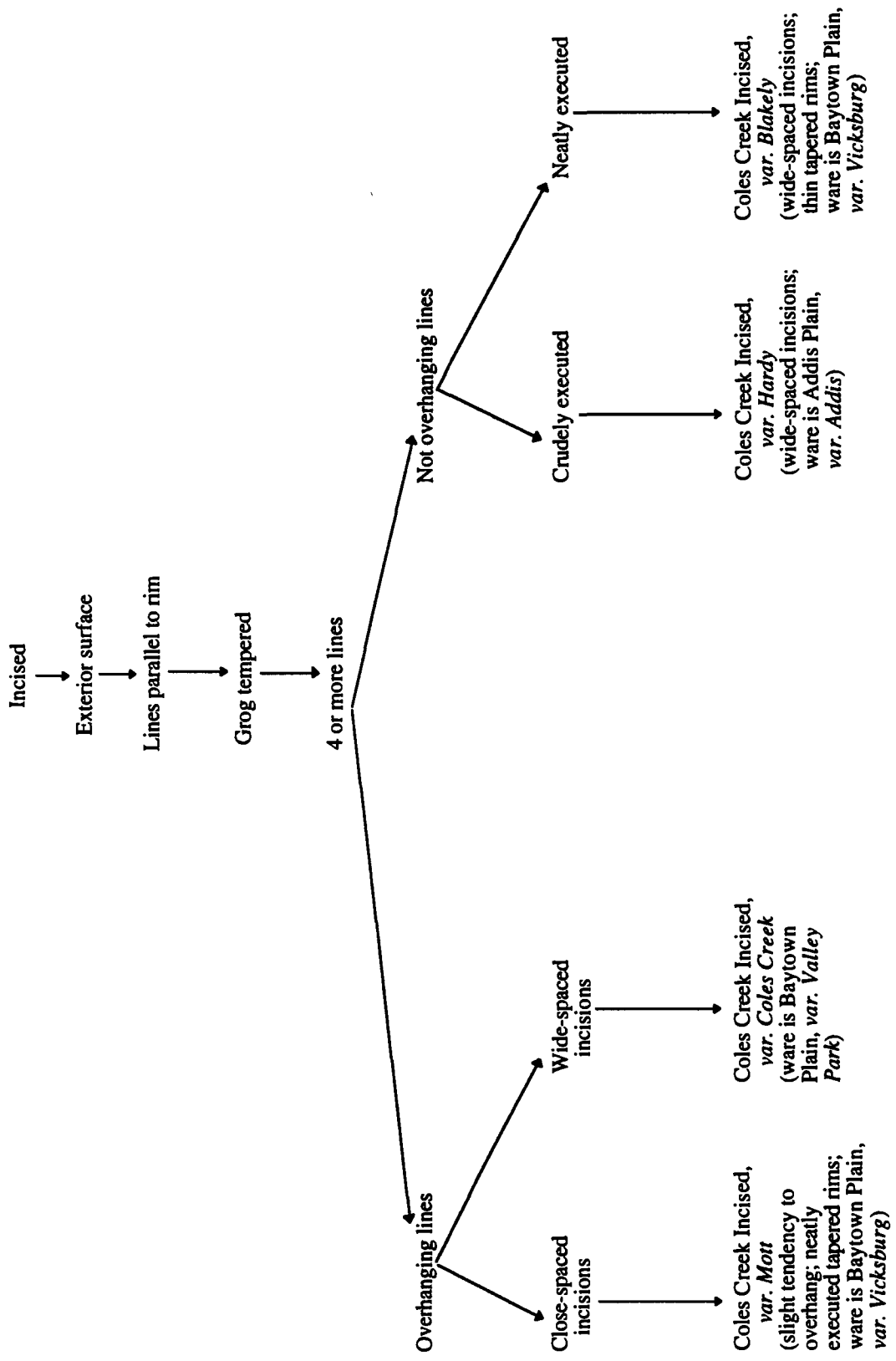


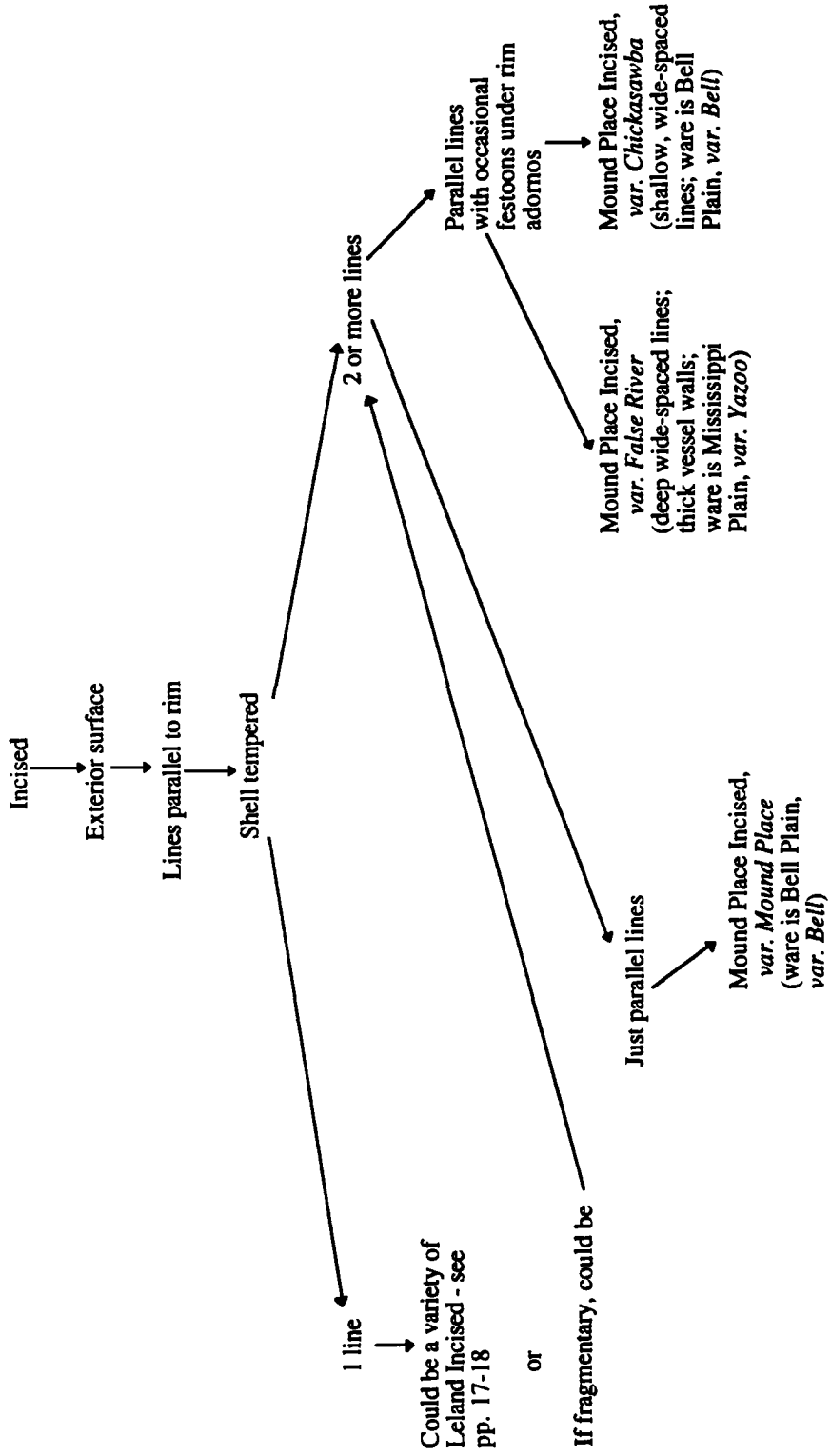
Map of the Lower Mississippi Valley Showing Various Regions

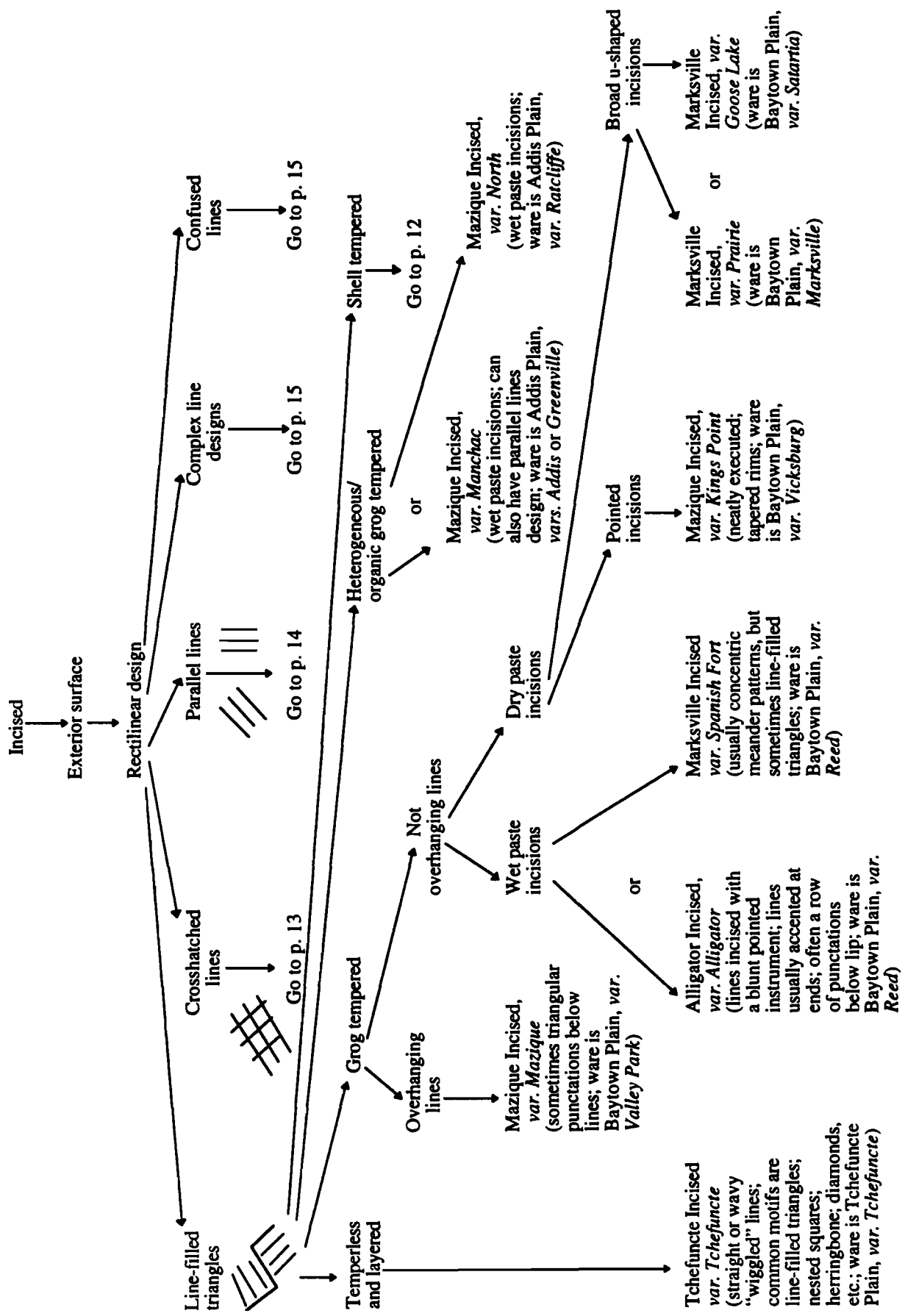
*Neo-Indian Chronology in the Lower Yazoo Basin and Natchez Bluffs Region of the Lower Mississippi Valley*

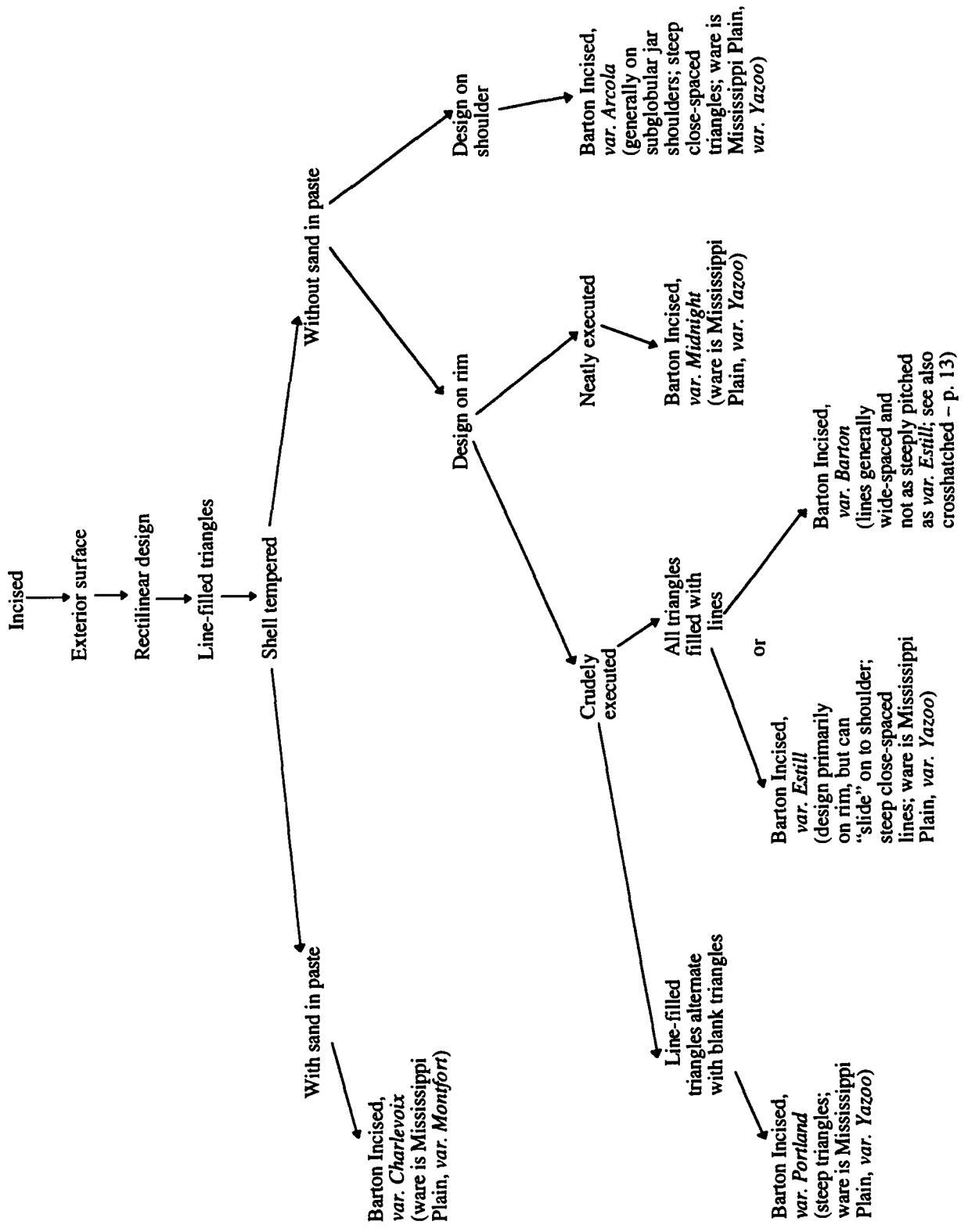
<b>Periods</b>	<b>Dates</b>	<b>Lower Yazoo Basin Phases</b>	<b>Natchez Bluffs Region Phases</b>
Historic	A.D. 1650-1750	Russell	Natchez
Mississippian	A.D. 1500-1650 A.D. 1350-1500 A.D. 1200-1350	Wasp Lake Lake George Winterville	Emerald Foster Anna
Coles Creek	A.D. 1000-1200 A.D. 850-1000 A.D. 700-850	Crippen Point Kings Crossing Aden	Gordon Balmoral Ballina
Baytown	A.D. 550-700 A.D. 300-550	Bayland Deasonville	Sundown Hamilton Ridge
Marksville	A.D. 100-300 100 B.C.-A.D. 100	Issaquena Anderson Landing	Issaquena Grand Gulf
Tchula	300-100 B.C.	Tuscola	Panther Lake

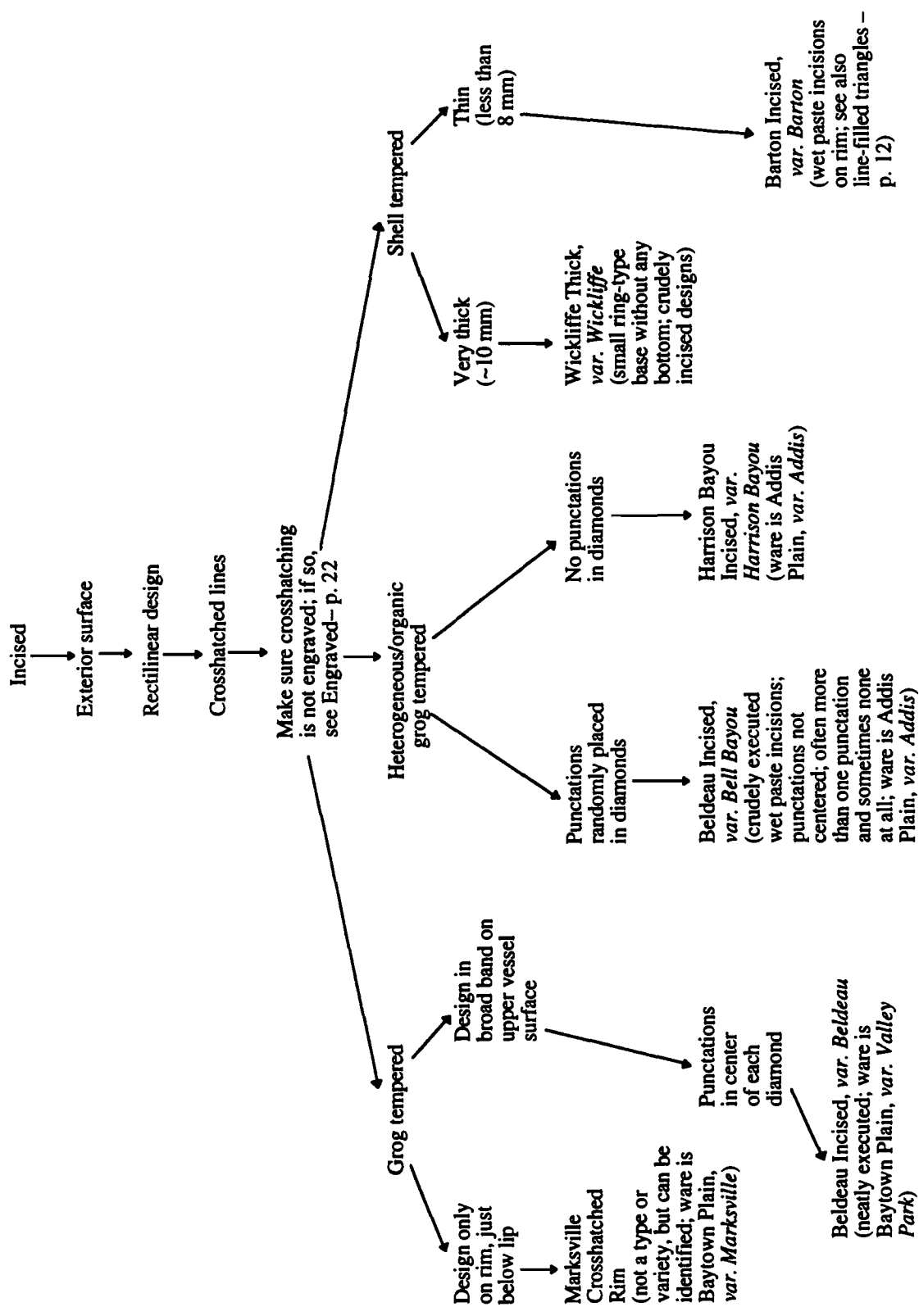












Incised

Exterior surface

Rectilinear design

Crosshatched lines

Make sure crosshatching is not engraved; if so, see Engraved- p. 22

Grog tempered

Design only on rim, just below lip

Marksville Crosshatched Rim

(not a type or variety, but can be identified; ware is Baytown Plain, var. Marksville)

Design in broad band on upper vessel surface

Punctations in center of each diamond

Beldeau Incised, var. Beldeau (neatly executed; ware is Baytown Plain, var. Valley Park)

Heterogeneous/organic grog tempered

Punctations randomly placed in diamonds

Beldeau Incised, var. Bell Bayou (crudely executed wet paste incisions; punctations not centered; often more than one punctation and sometimes none at all; ware is Addis Plain, var. Addis)

No punctations in diamonds

Harrison Bayou Incised, var. Harrison Bayou (ware is Addis Plain, var. Addis)

Shell tempered

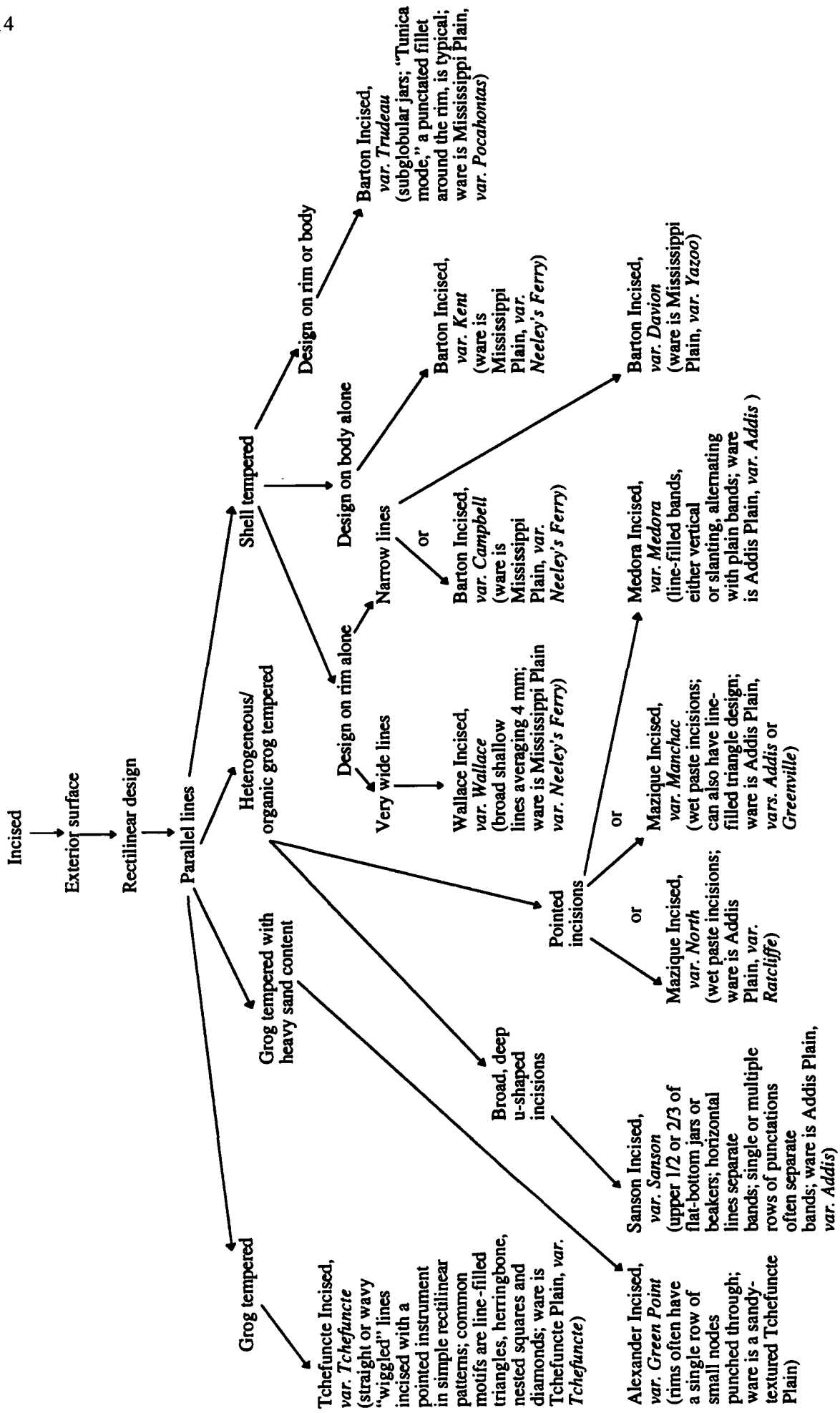
Very thick (~10 mm)

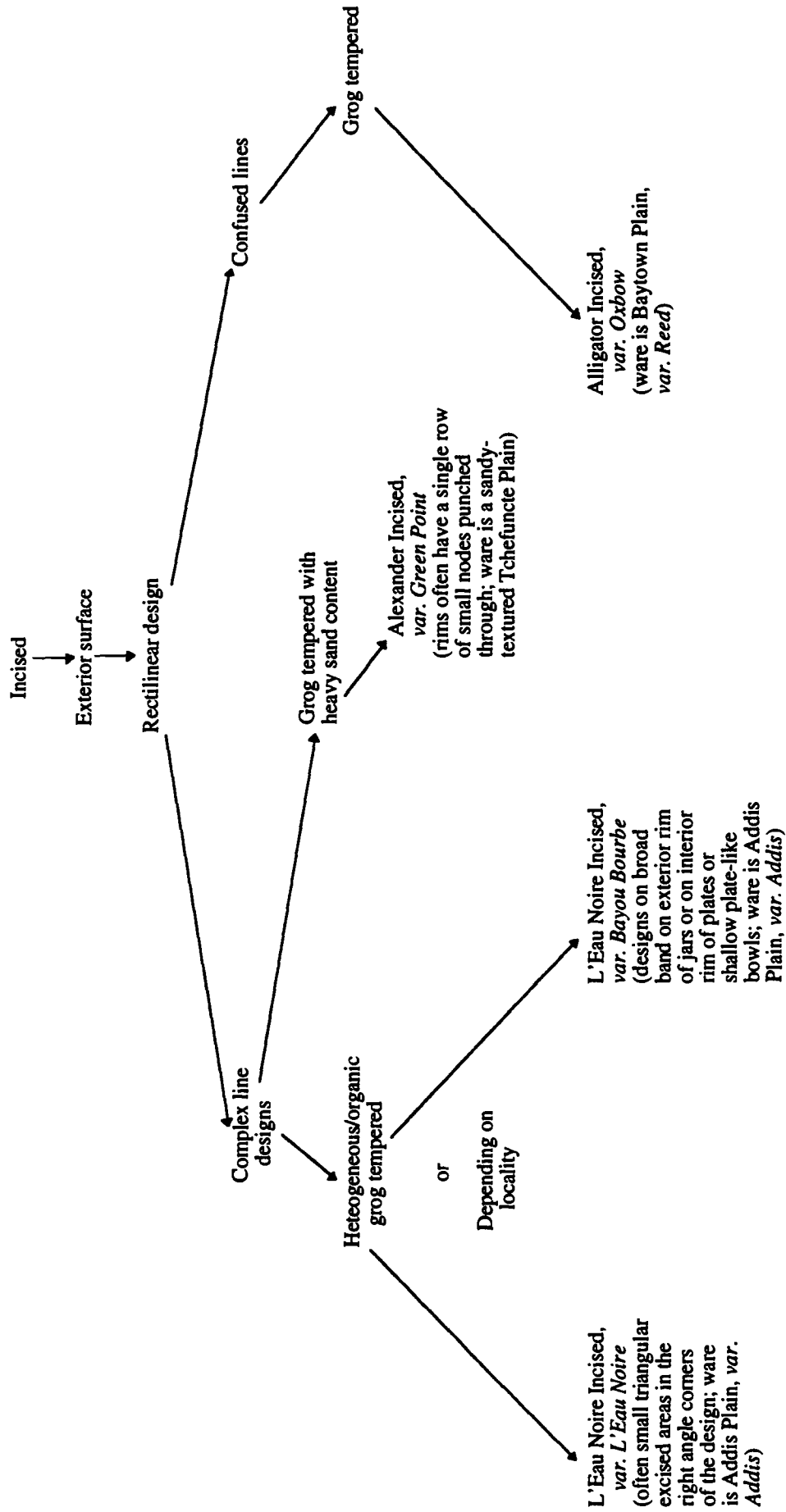
Wickliffe Thick, var. Wickliffe (small ring-type base without any bottom; crudely incised designs)

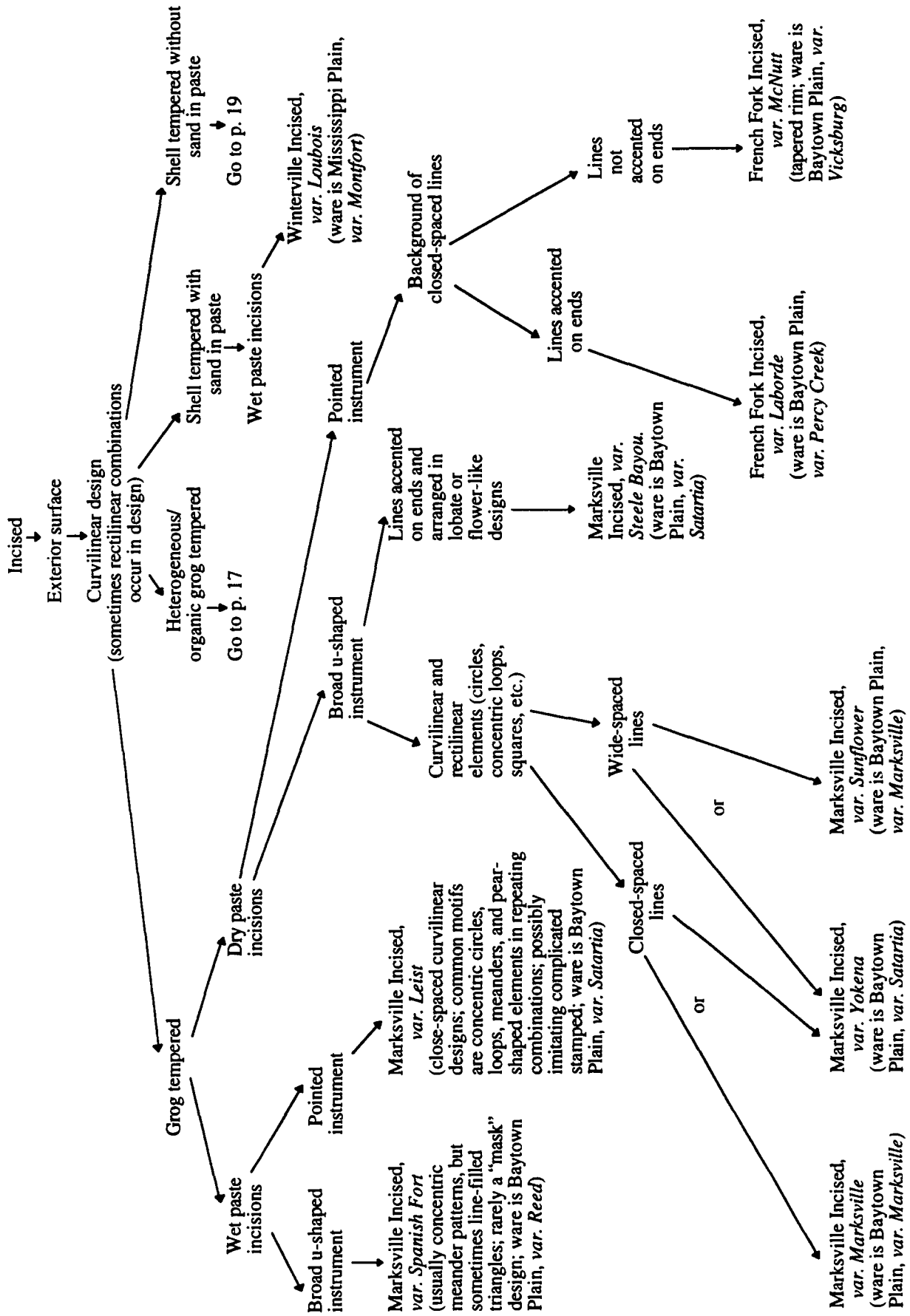
Thin (less than 8 mm)

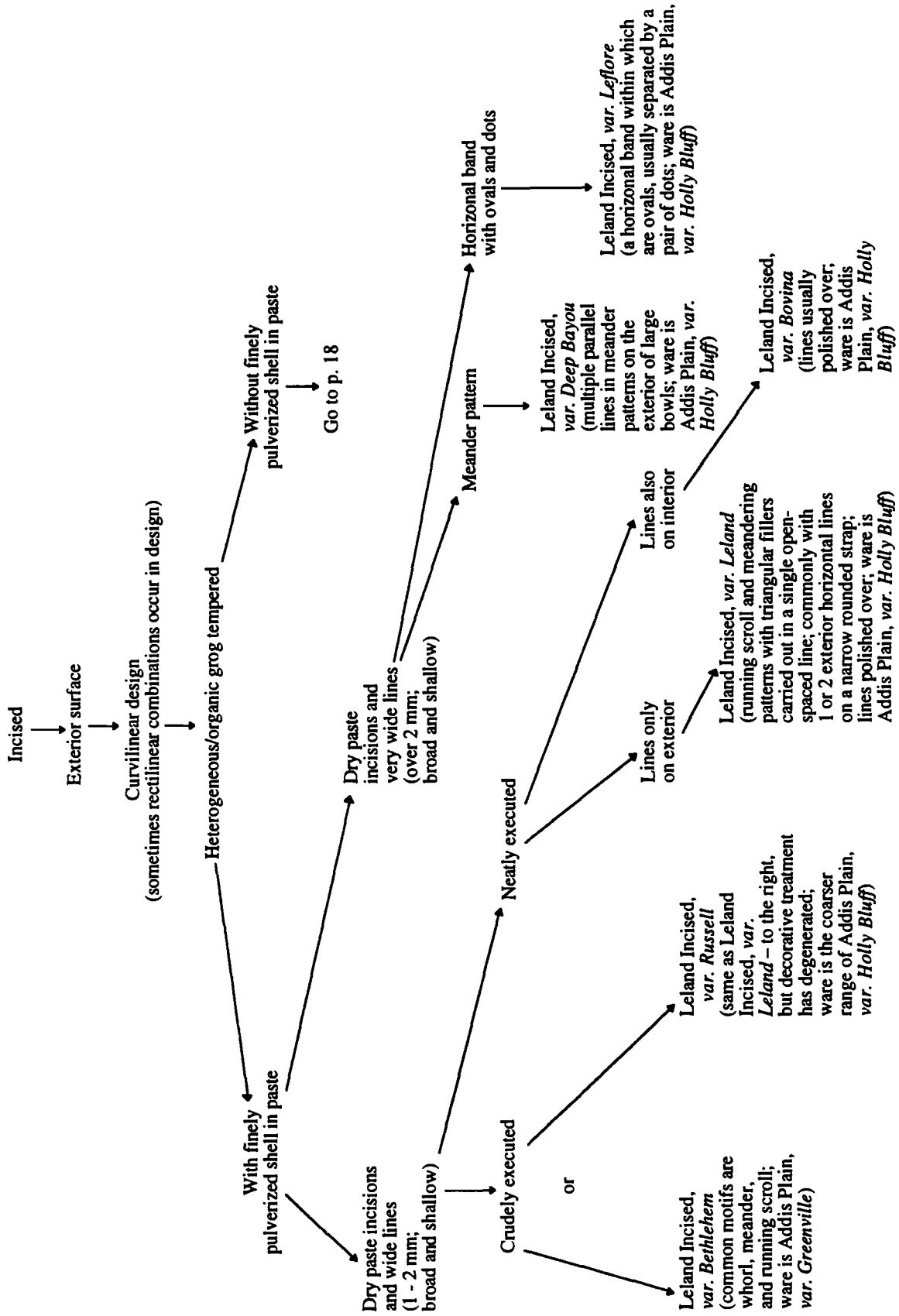
Barton Incised, var. Barton (wet paste incisions on rim; see also line-filled triangles - p. 12)

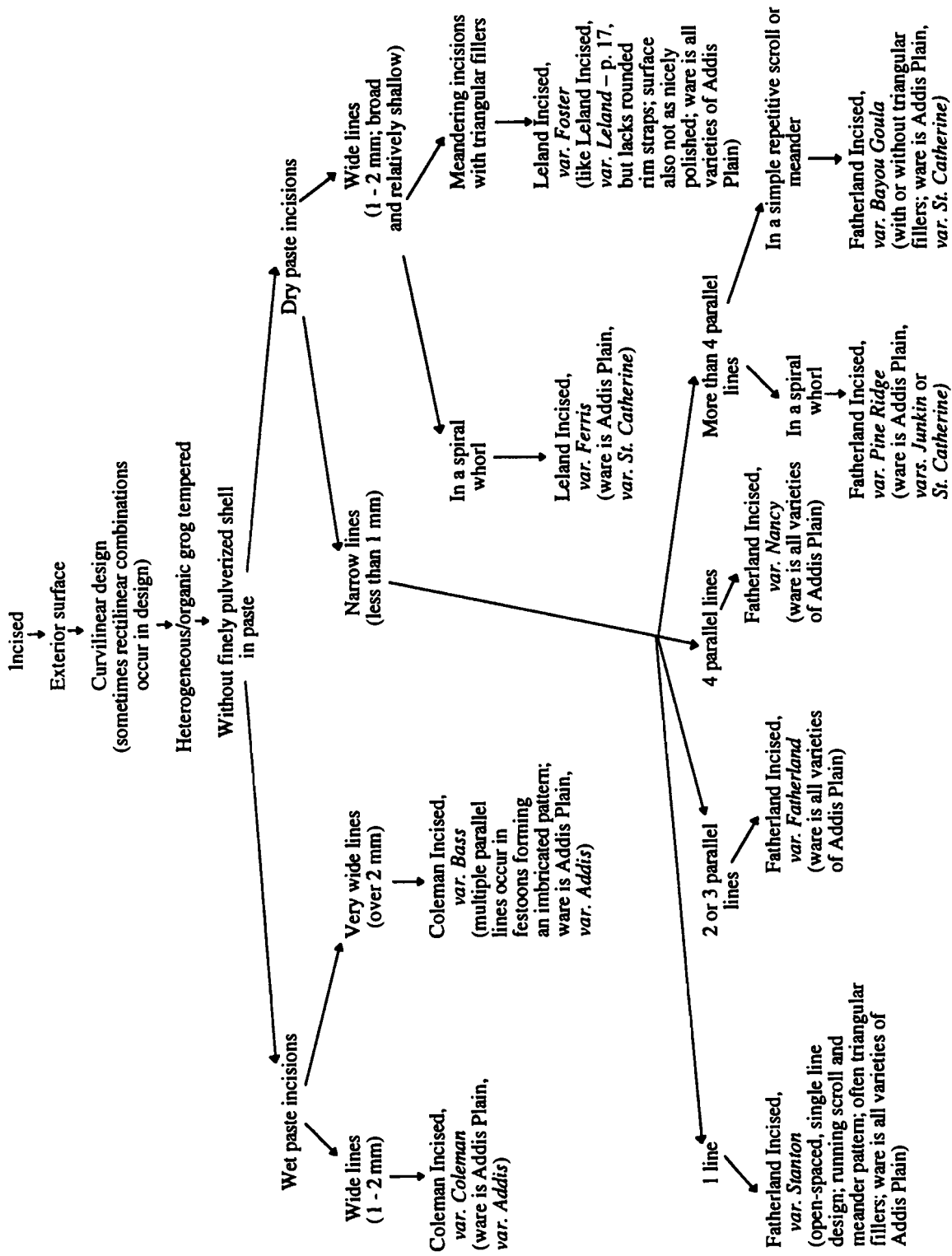


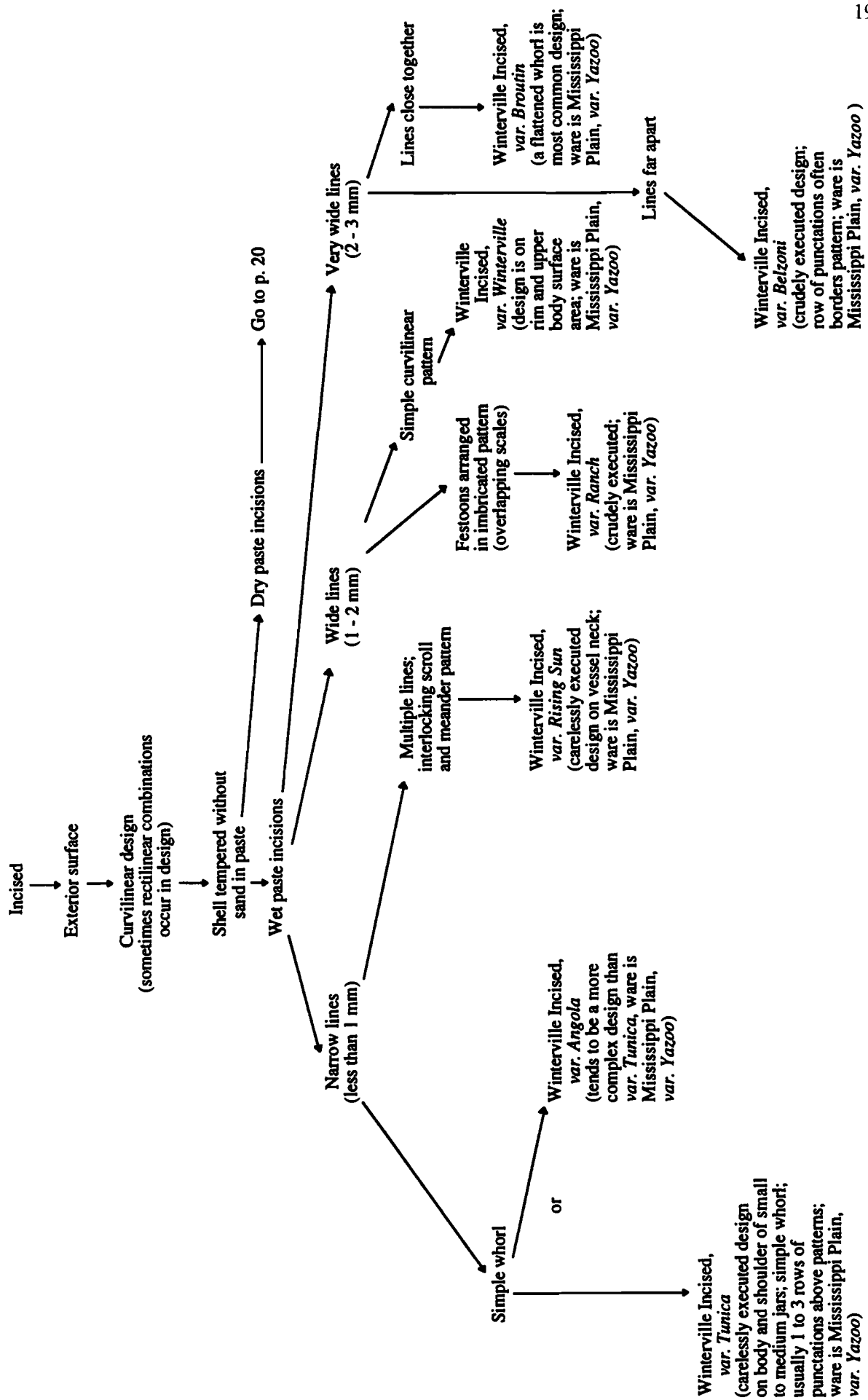


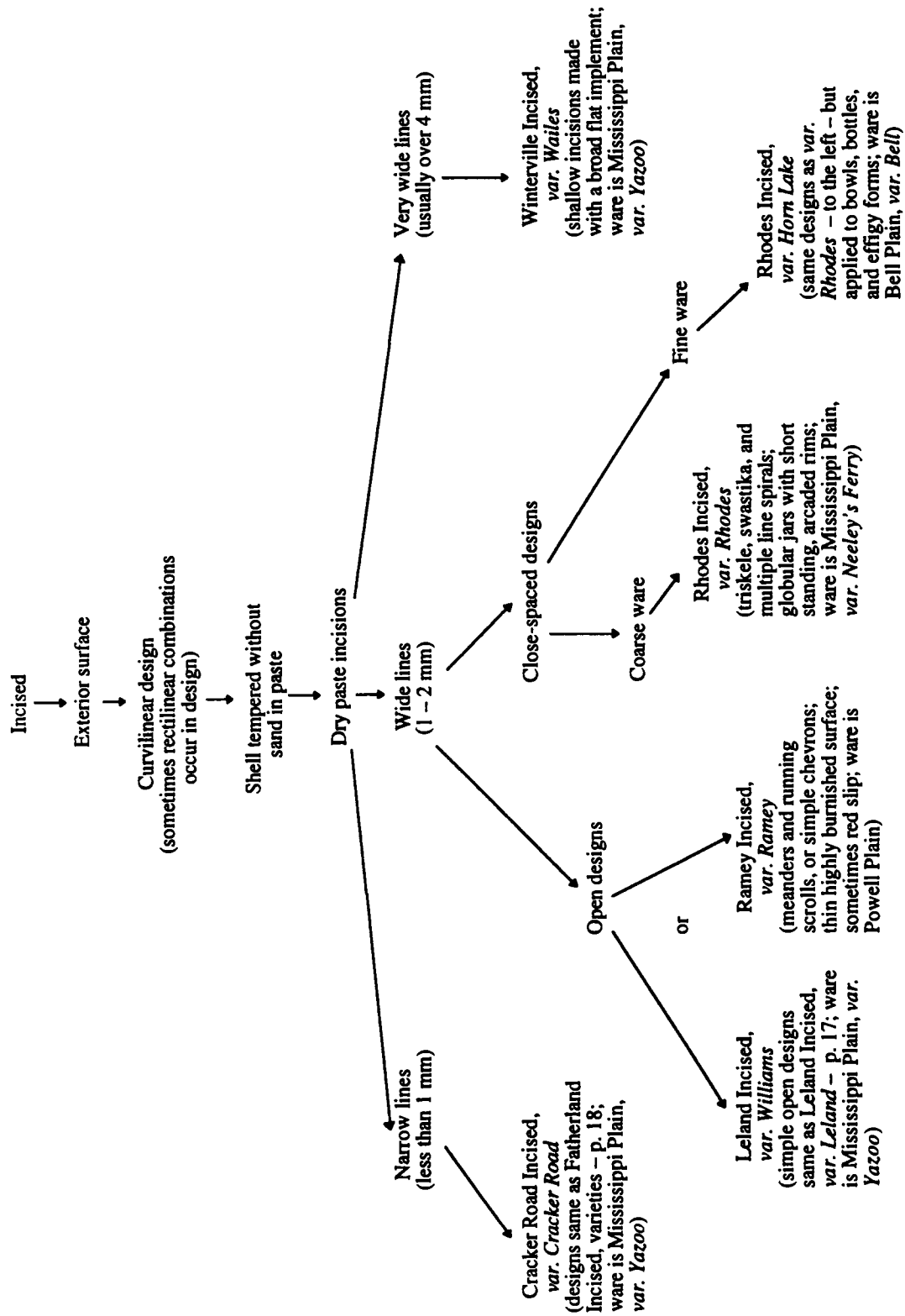


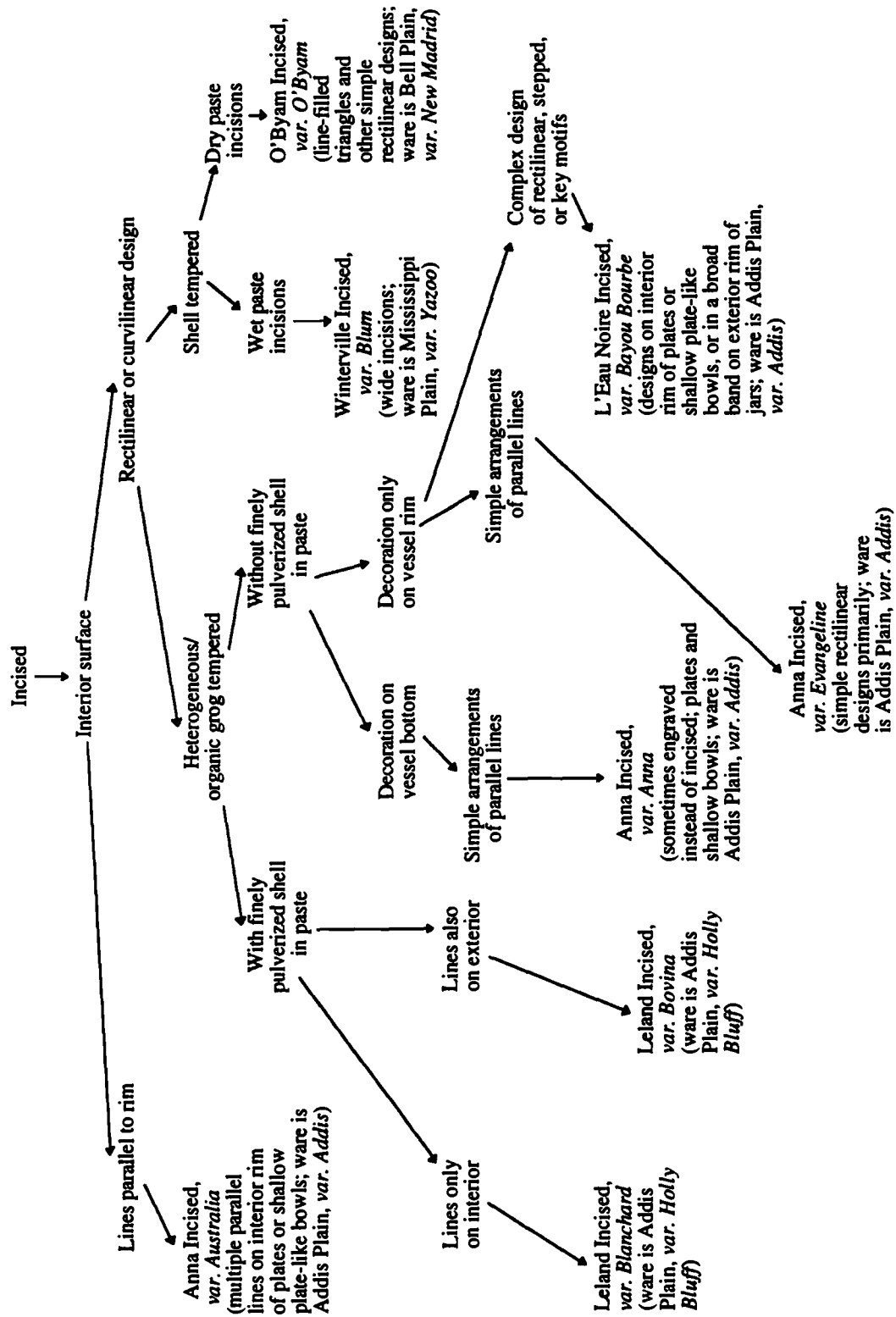




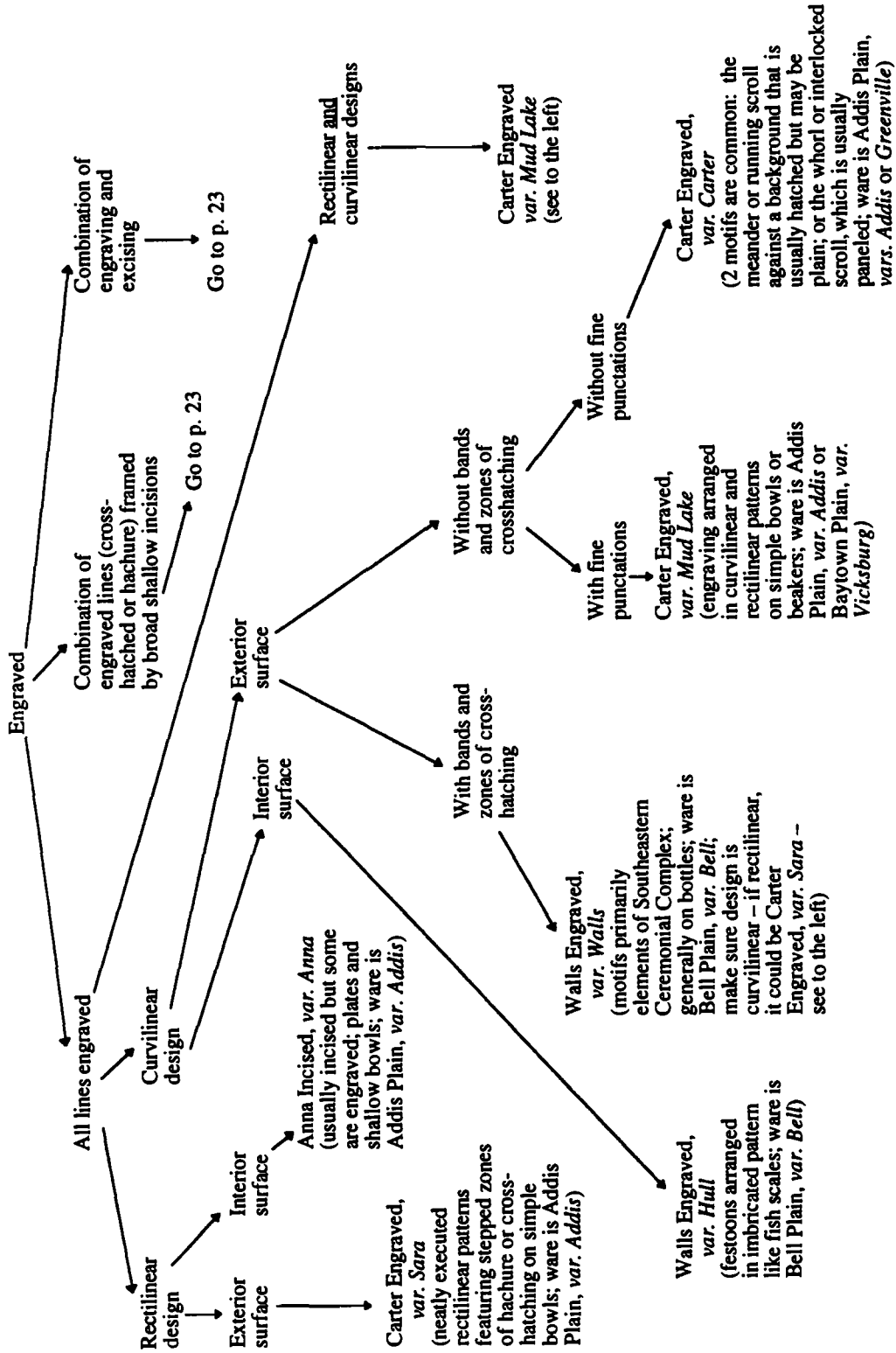


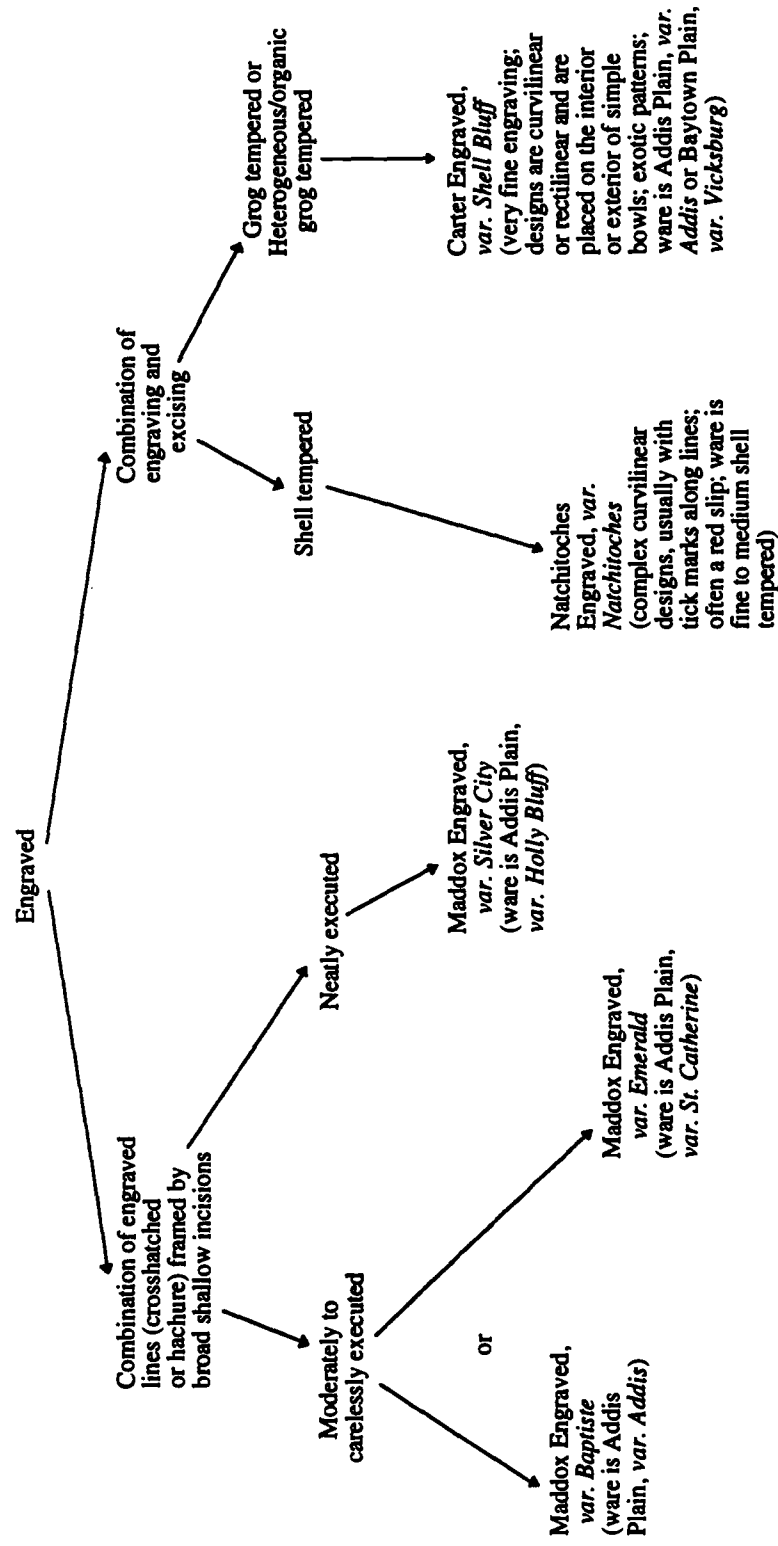


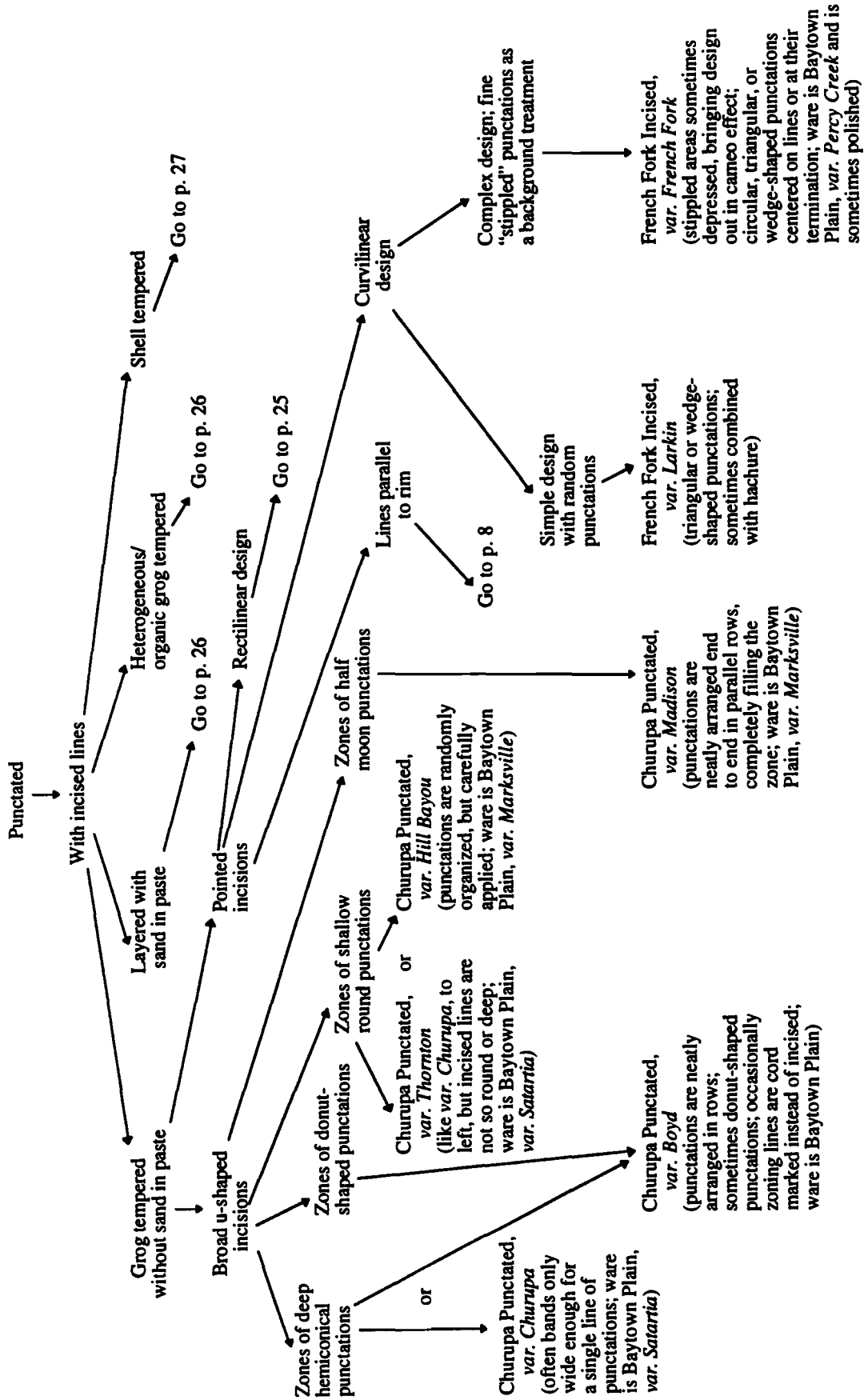


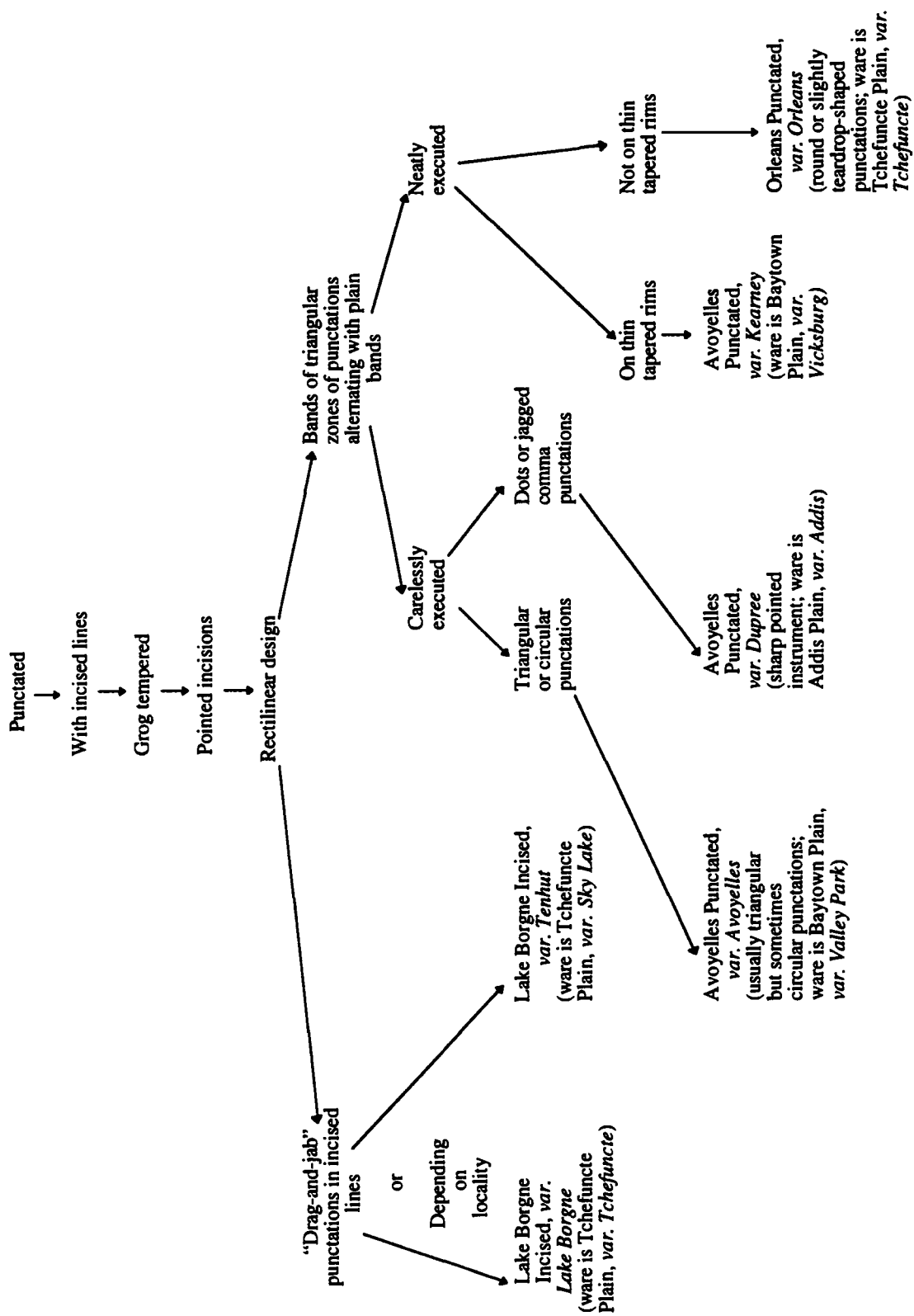


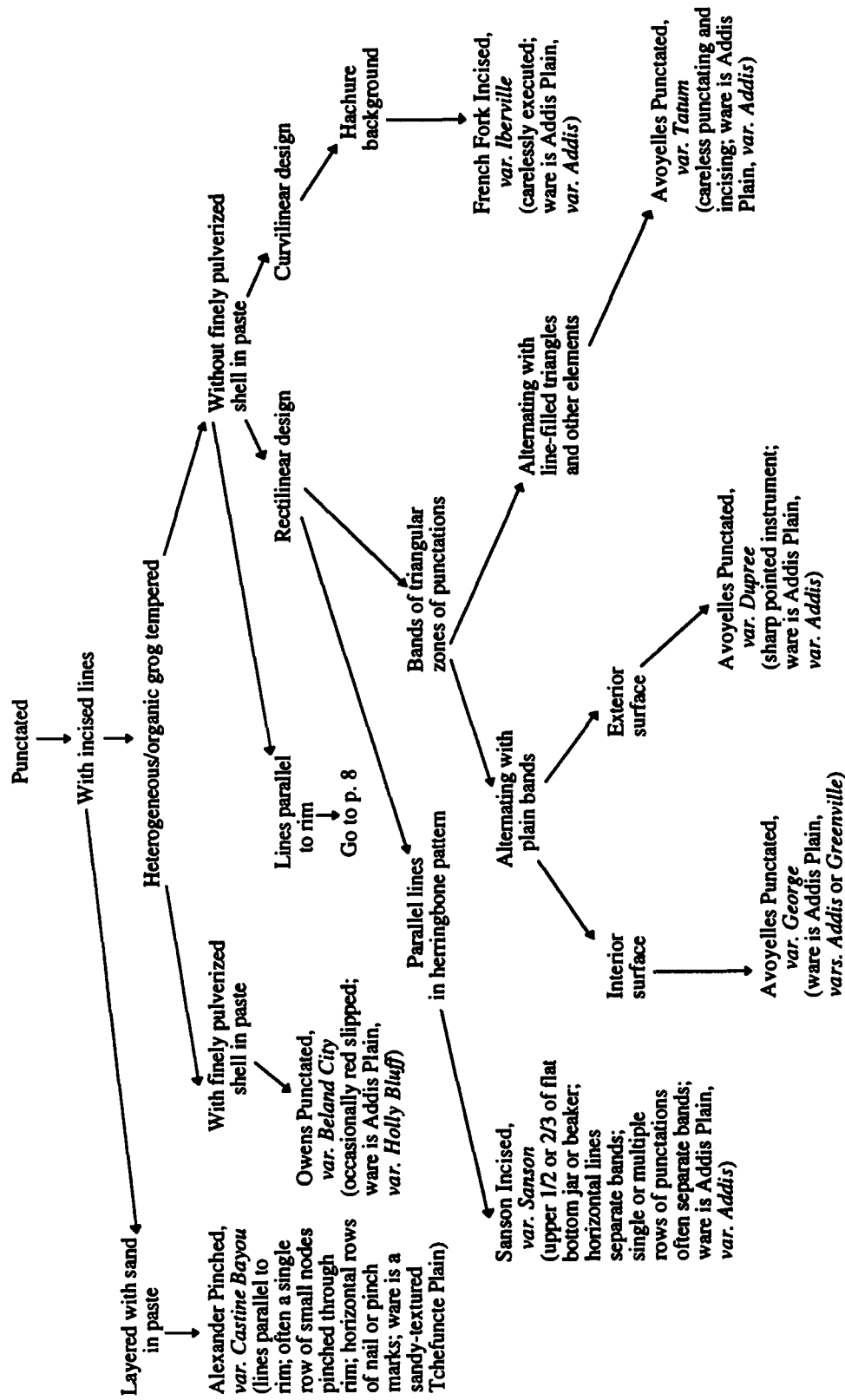


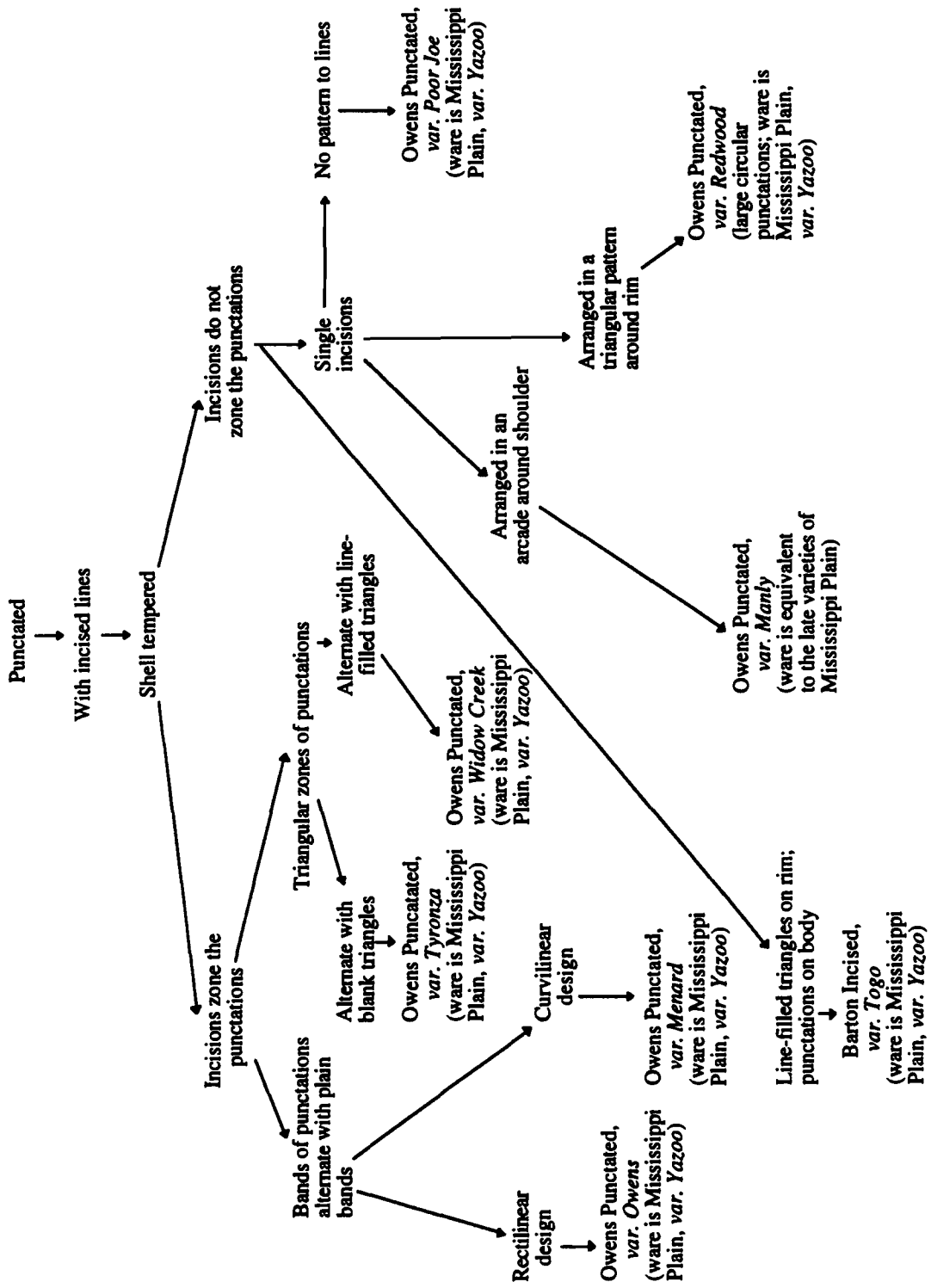


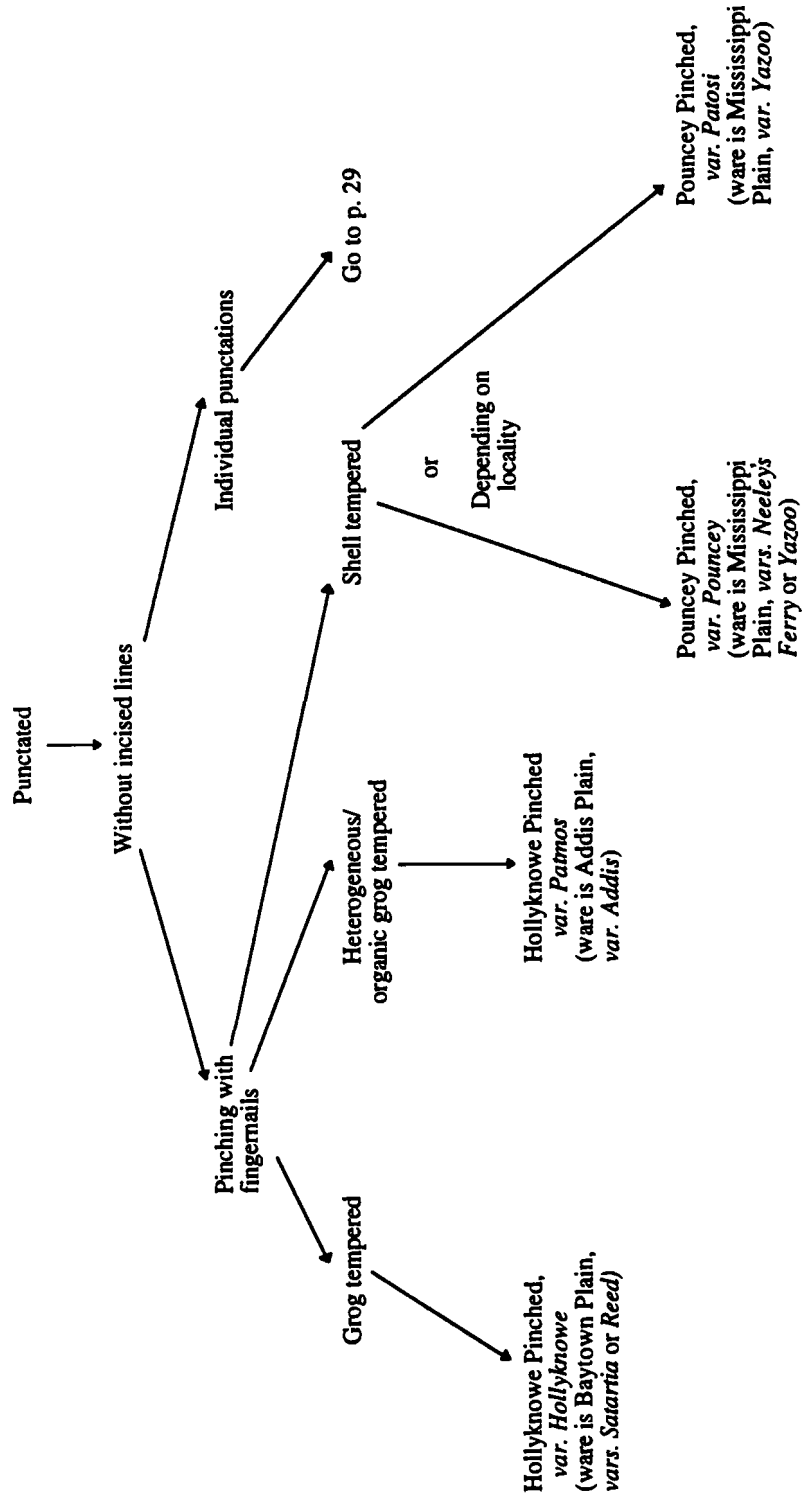


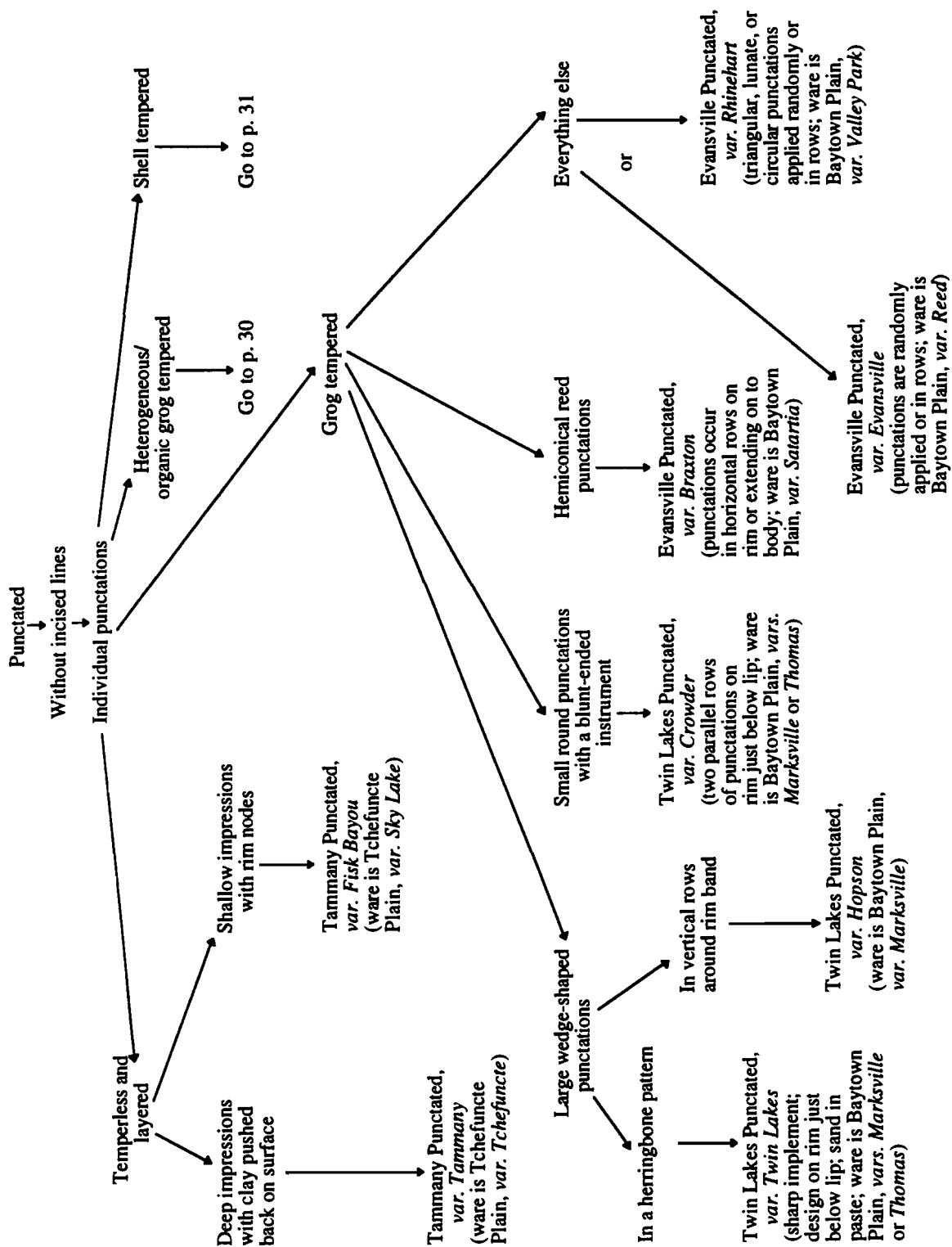




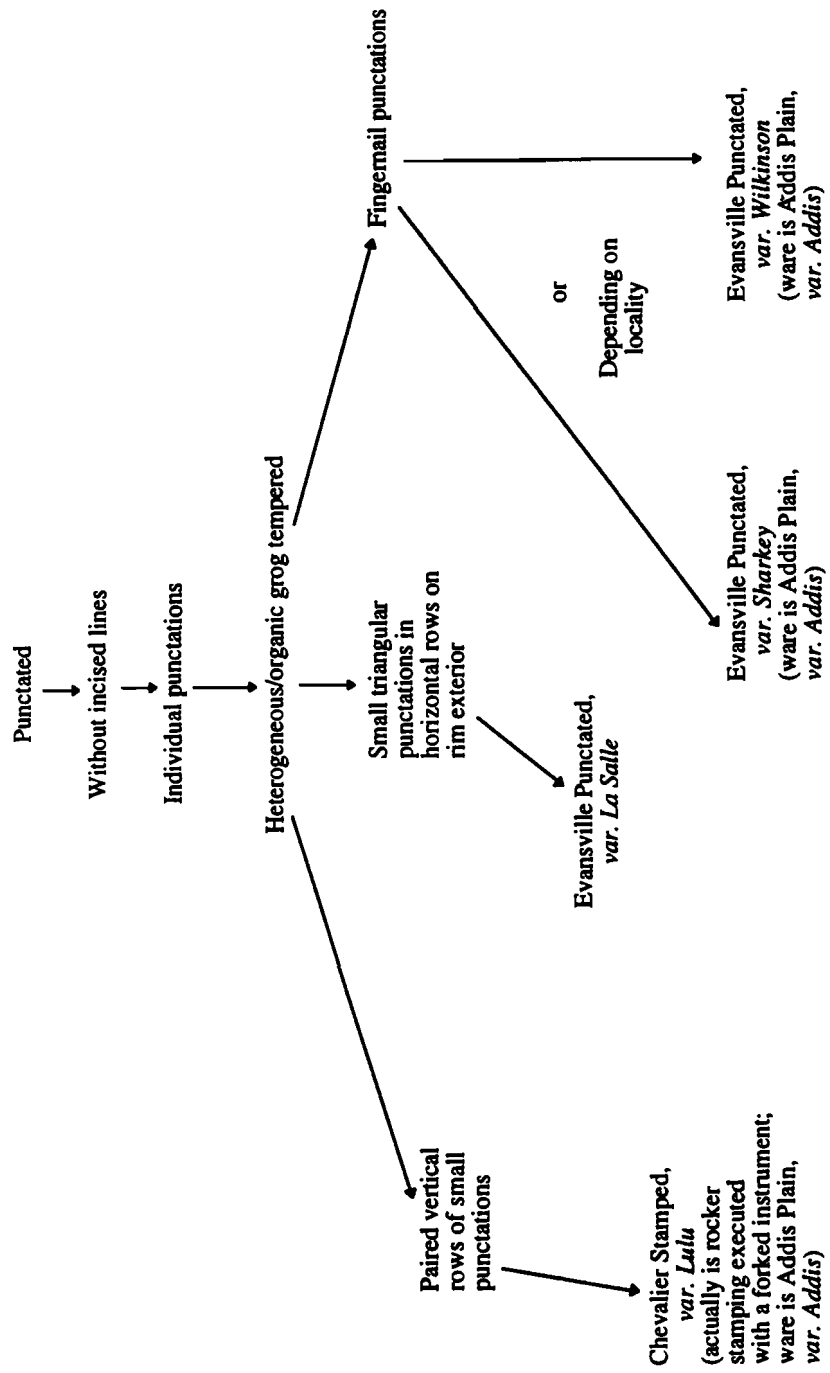


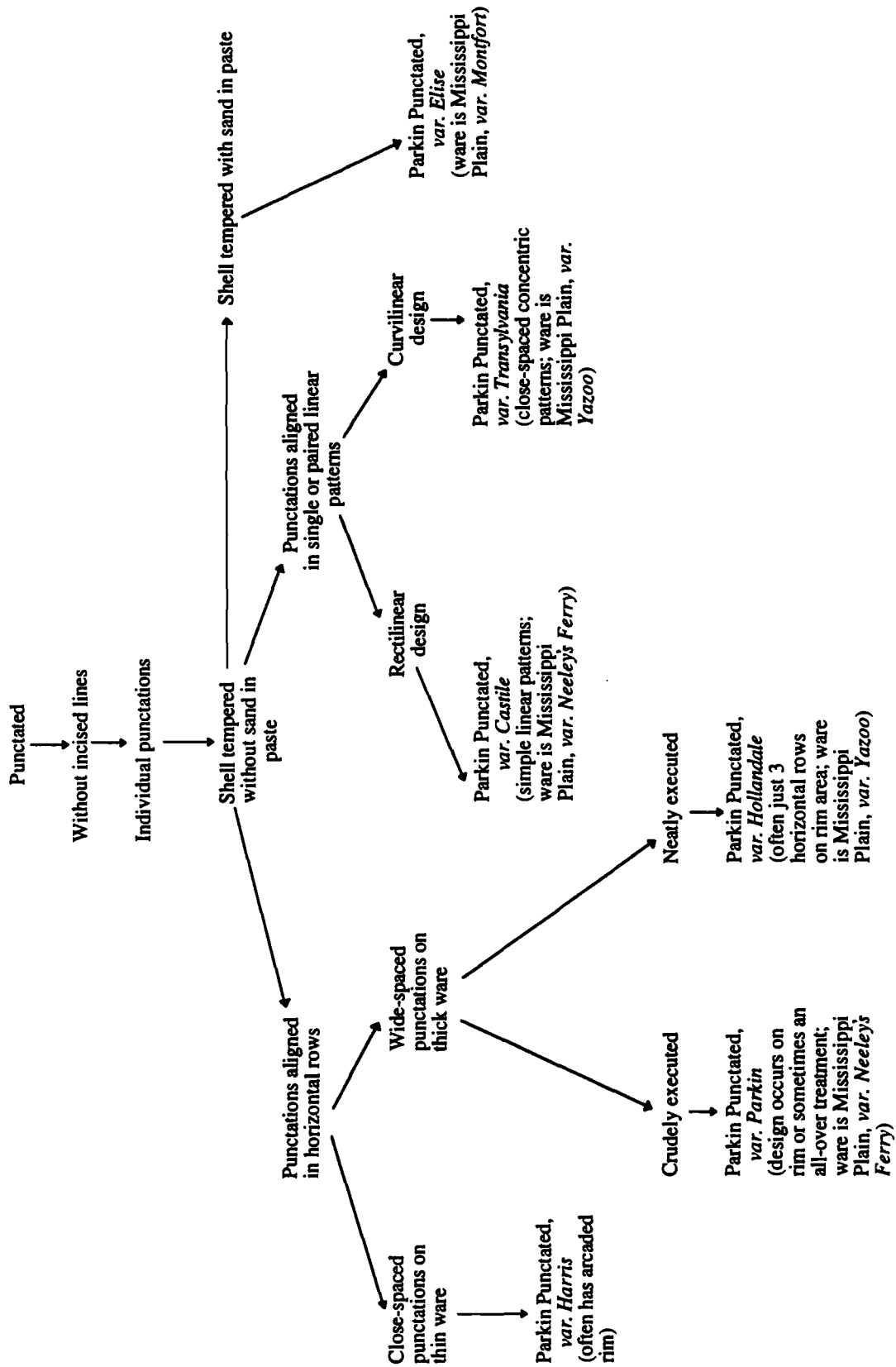


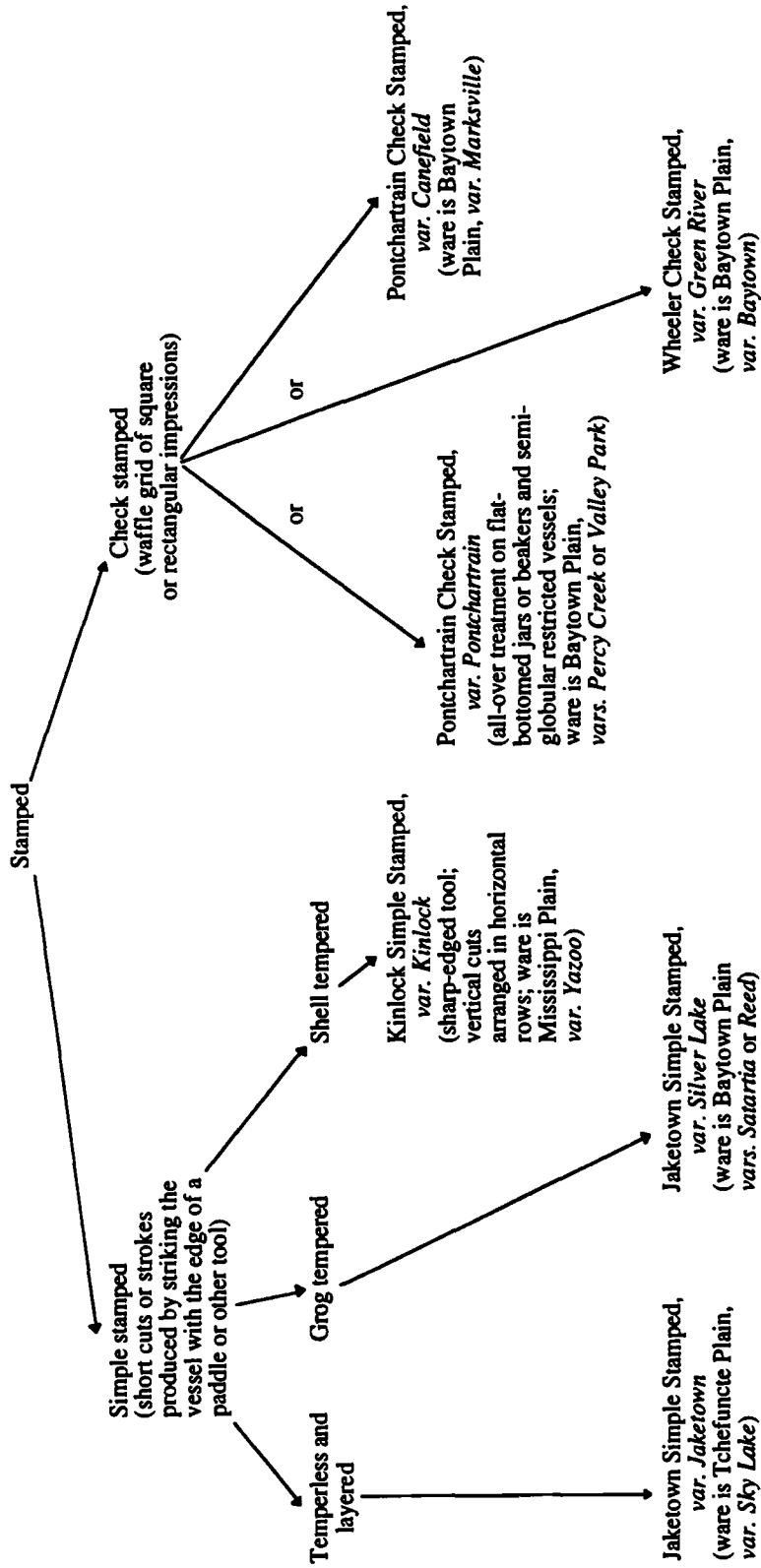


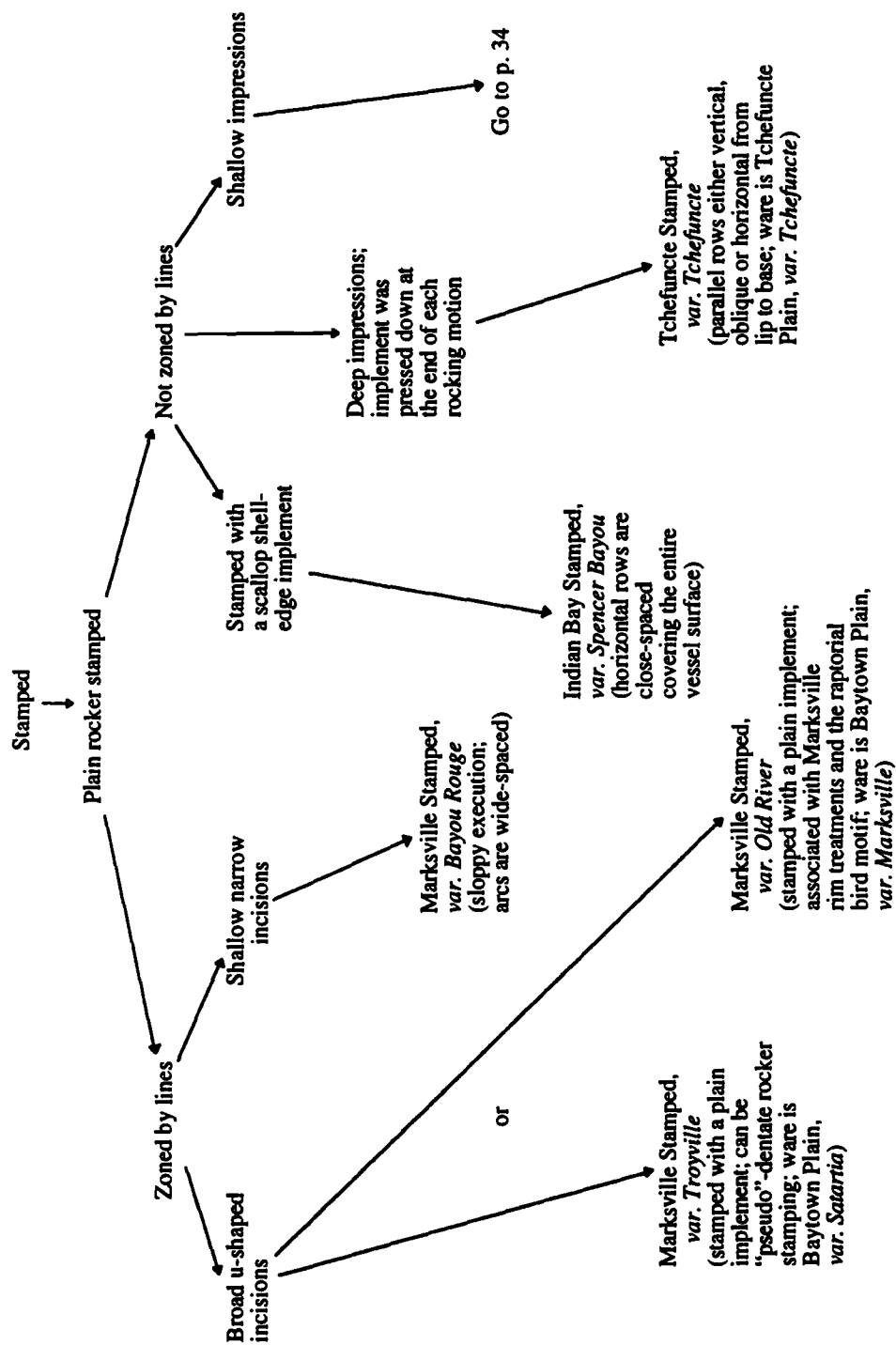




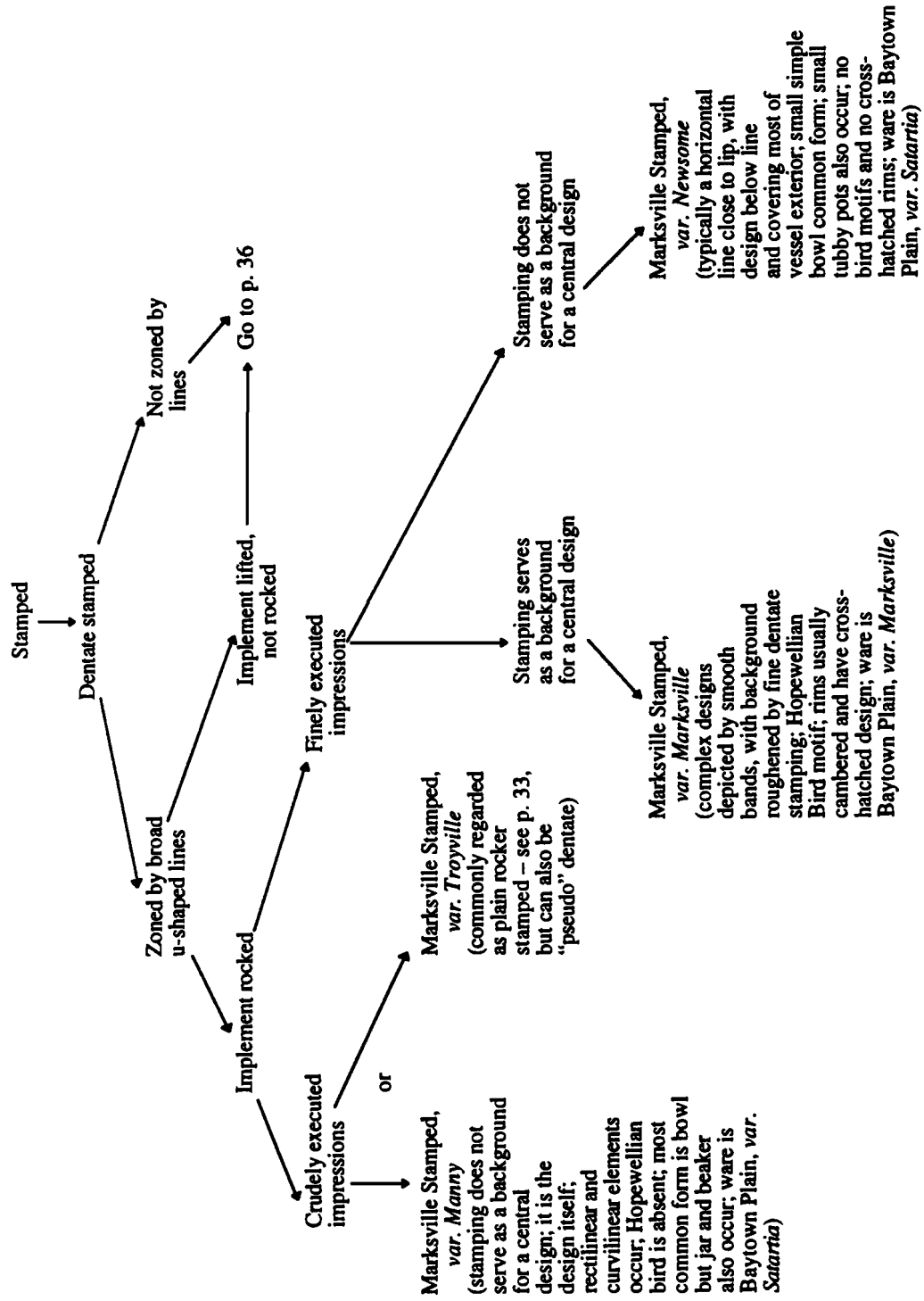


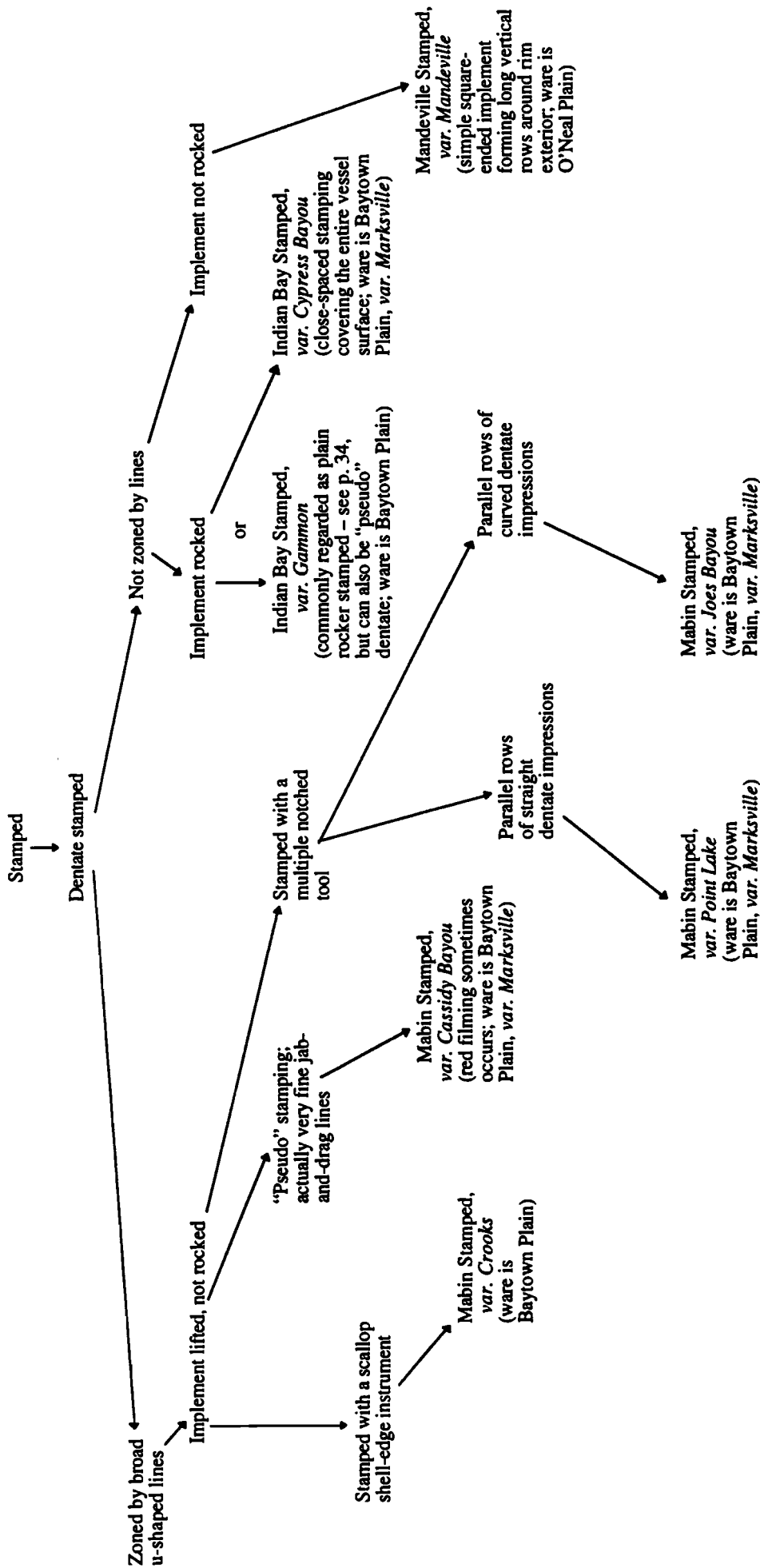


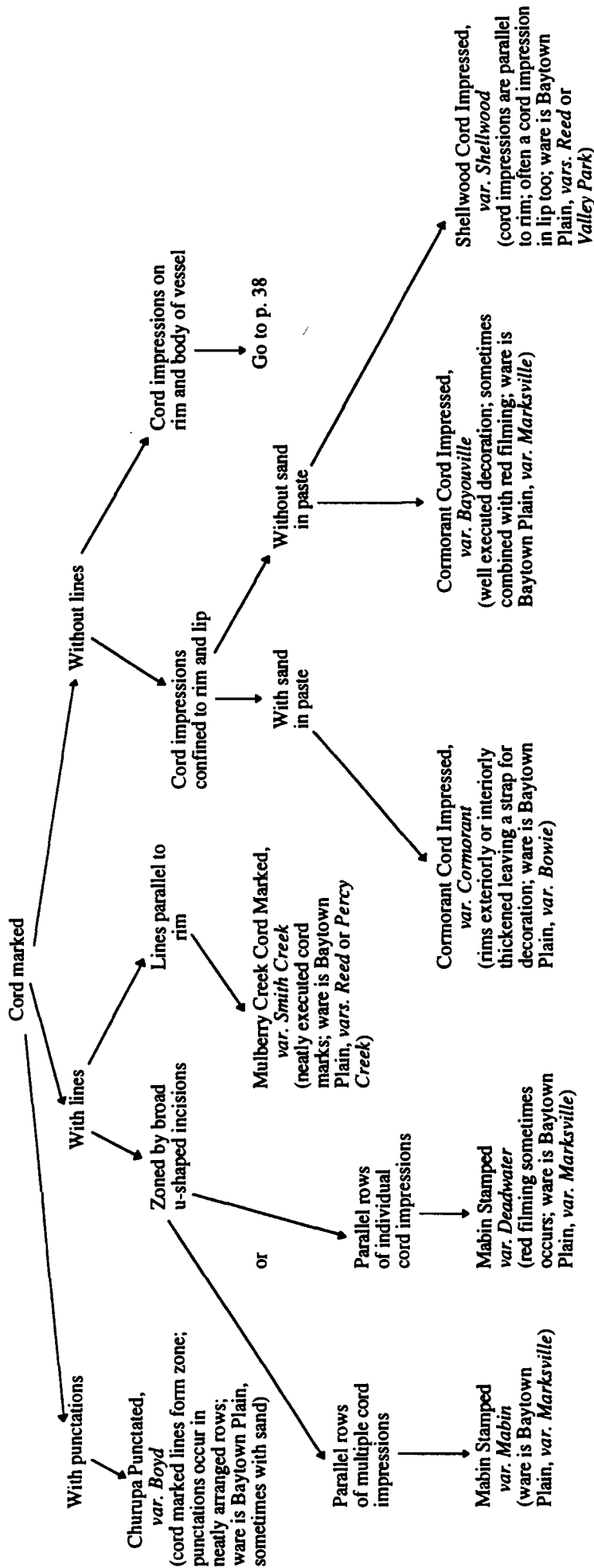






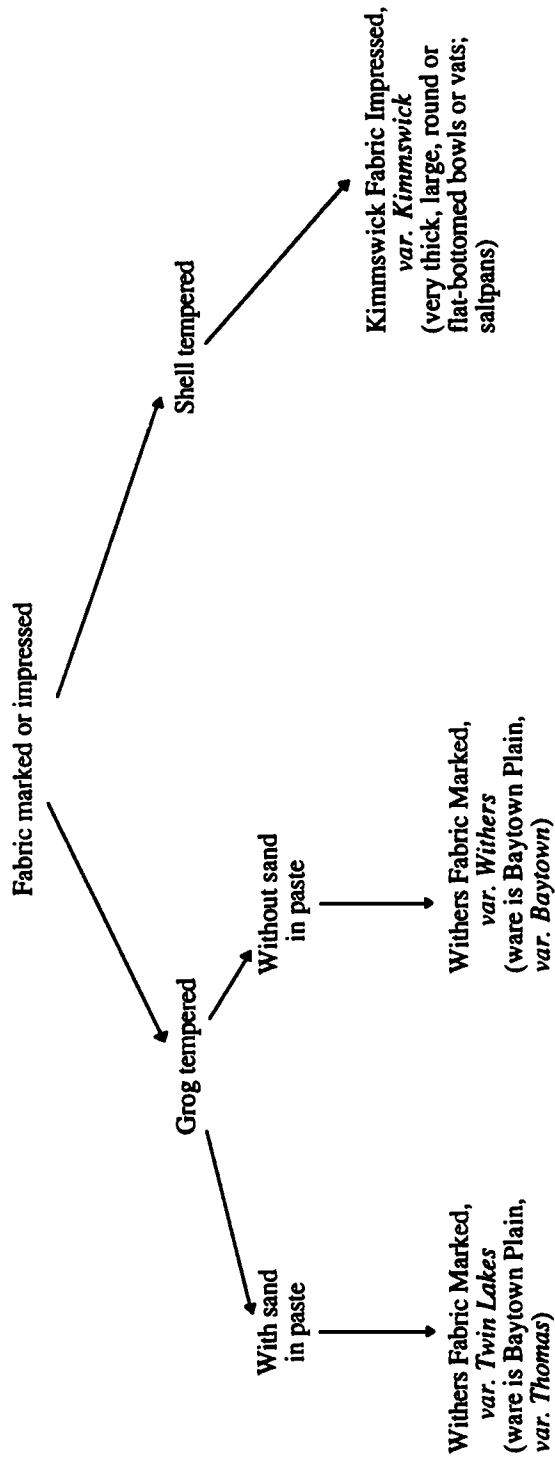


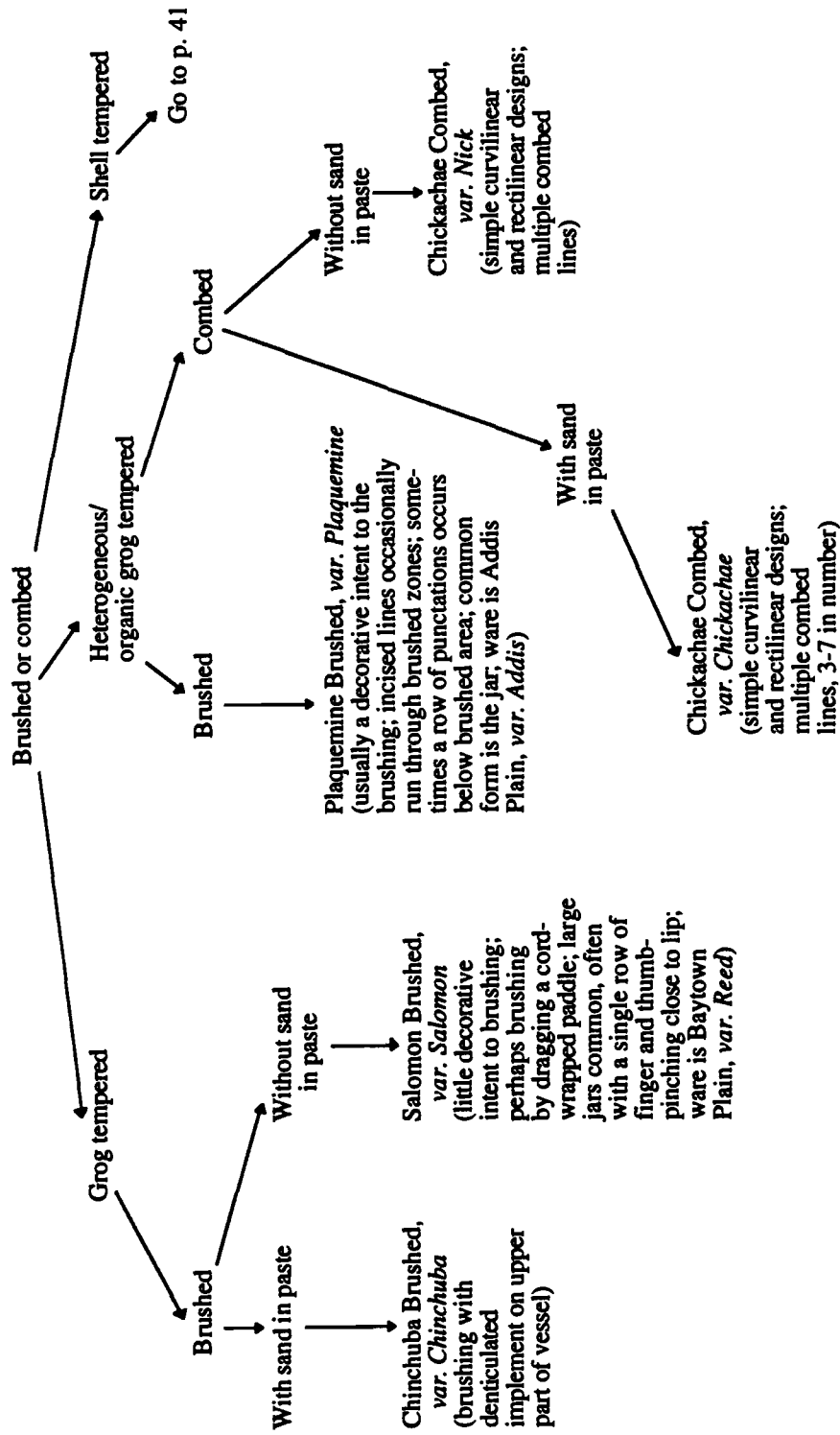


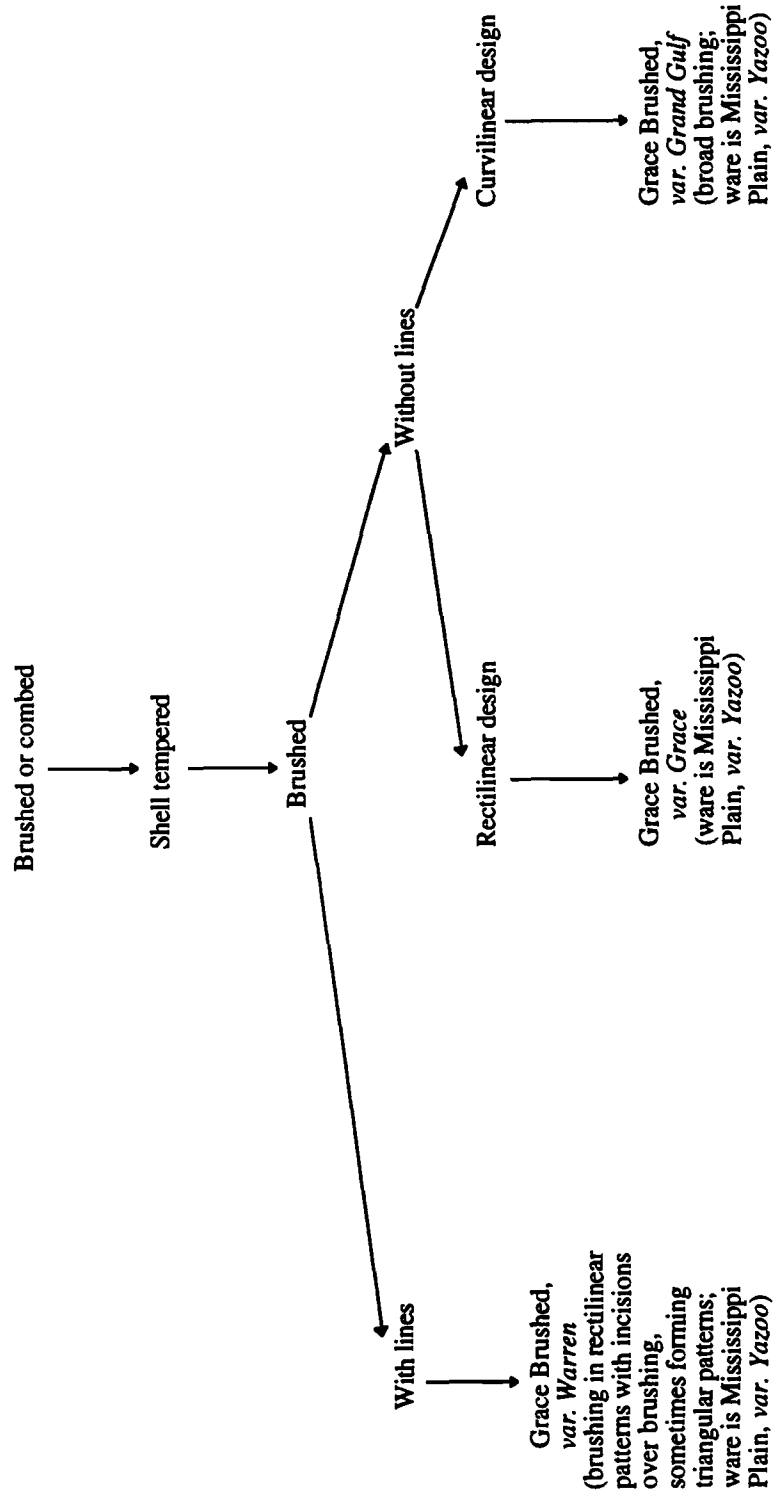


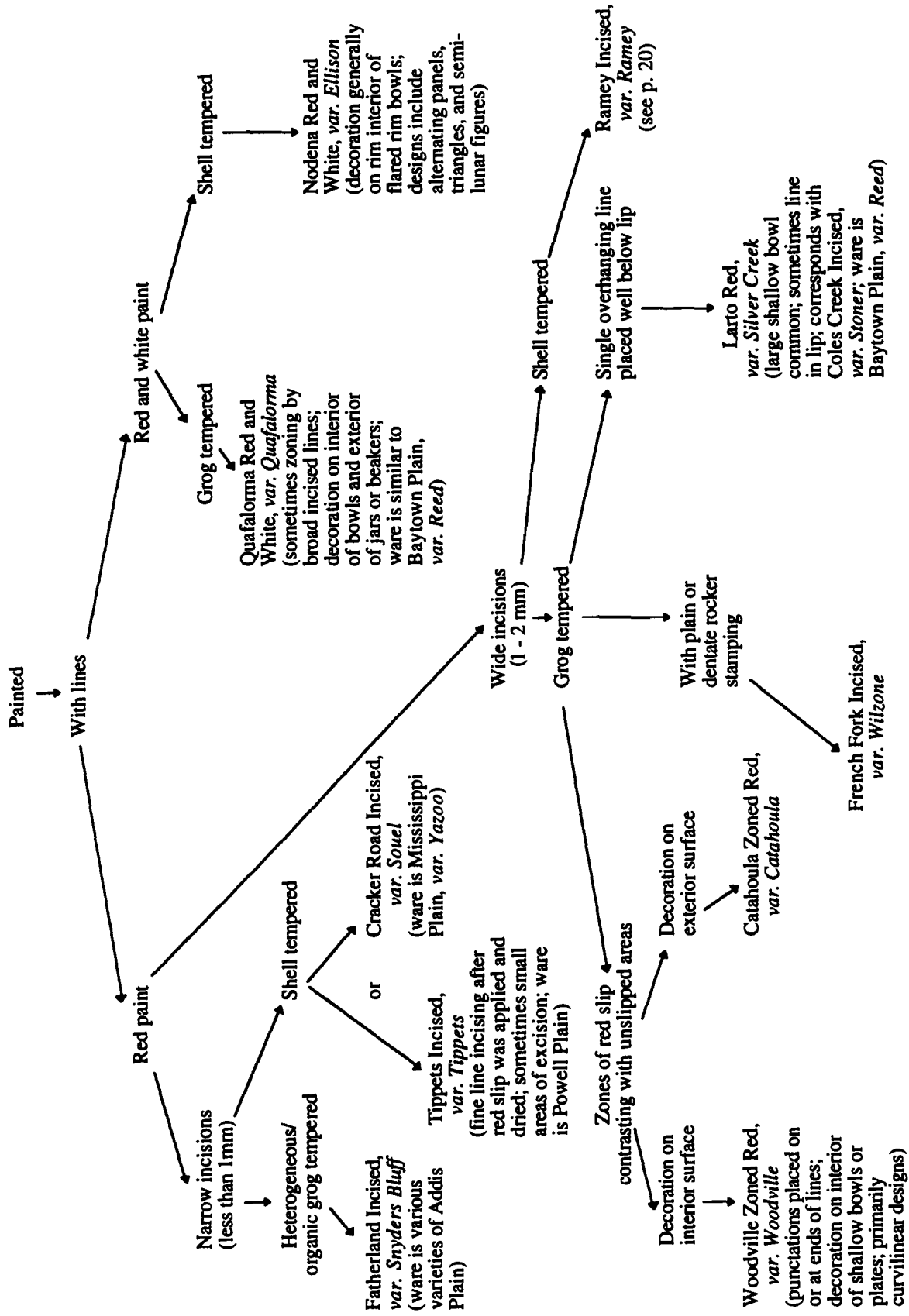


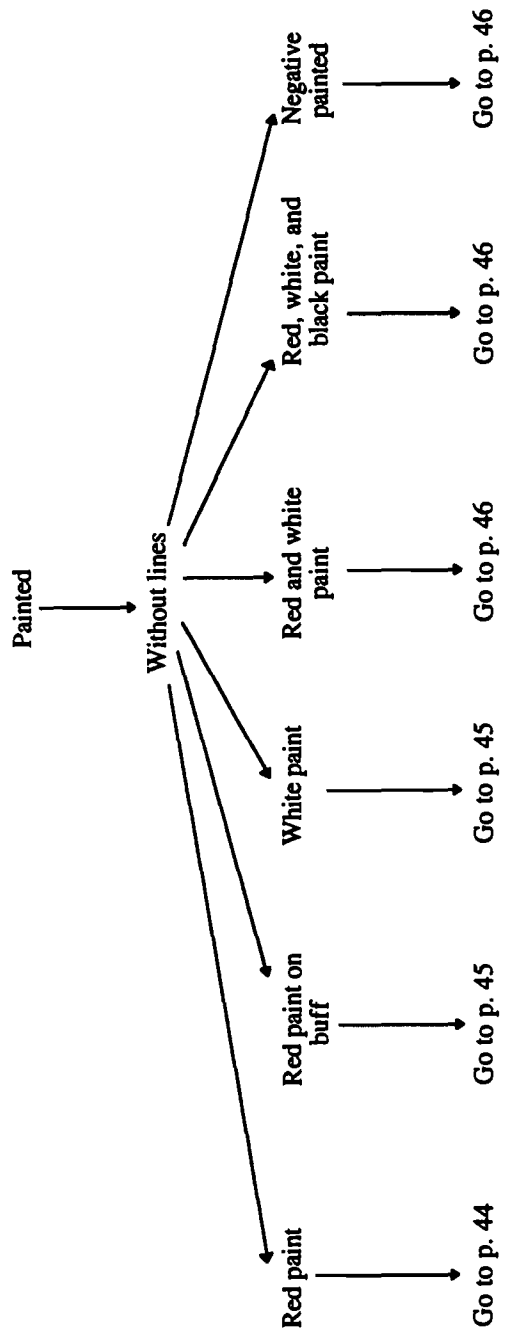




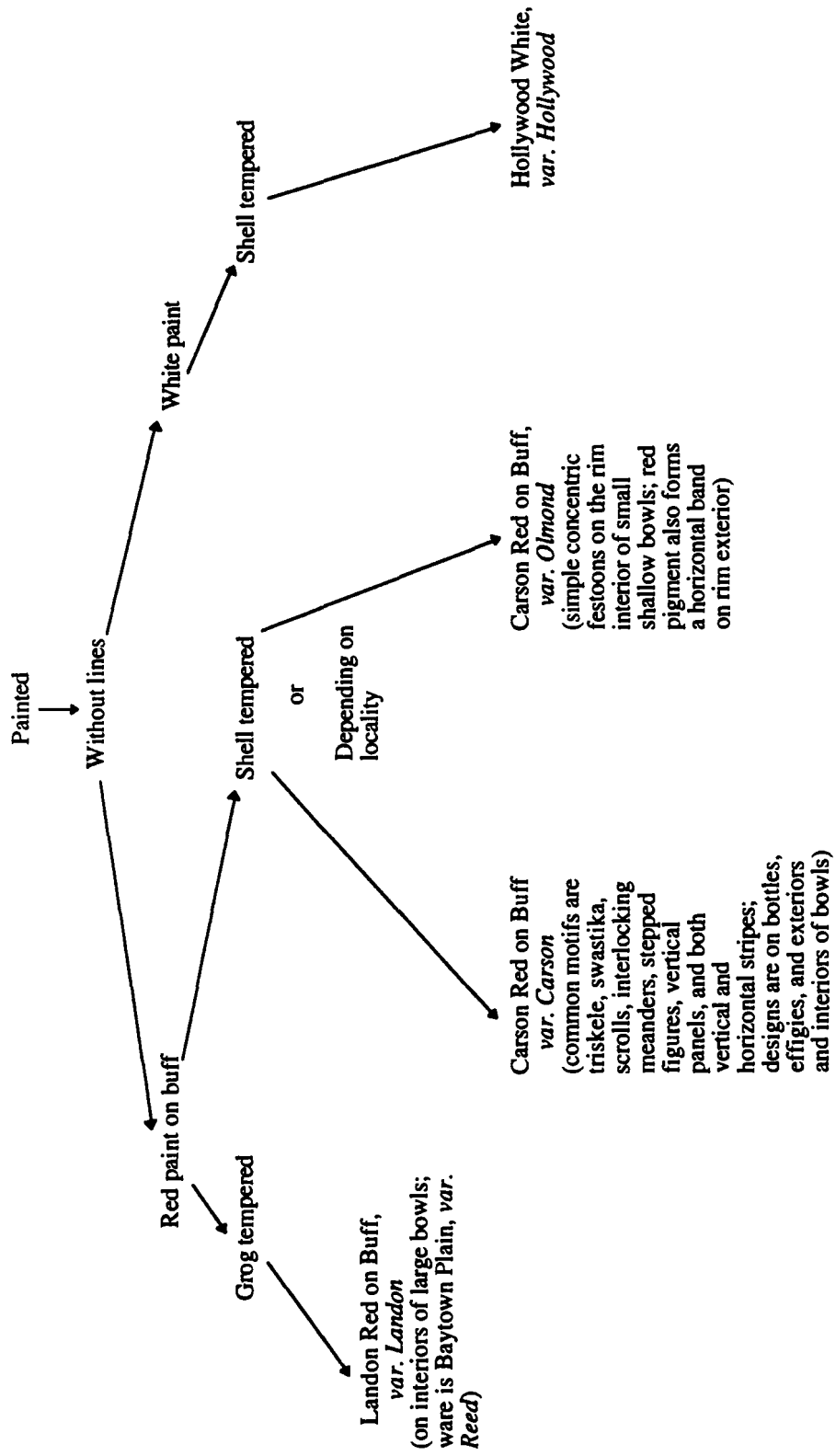




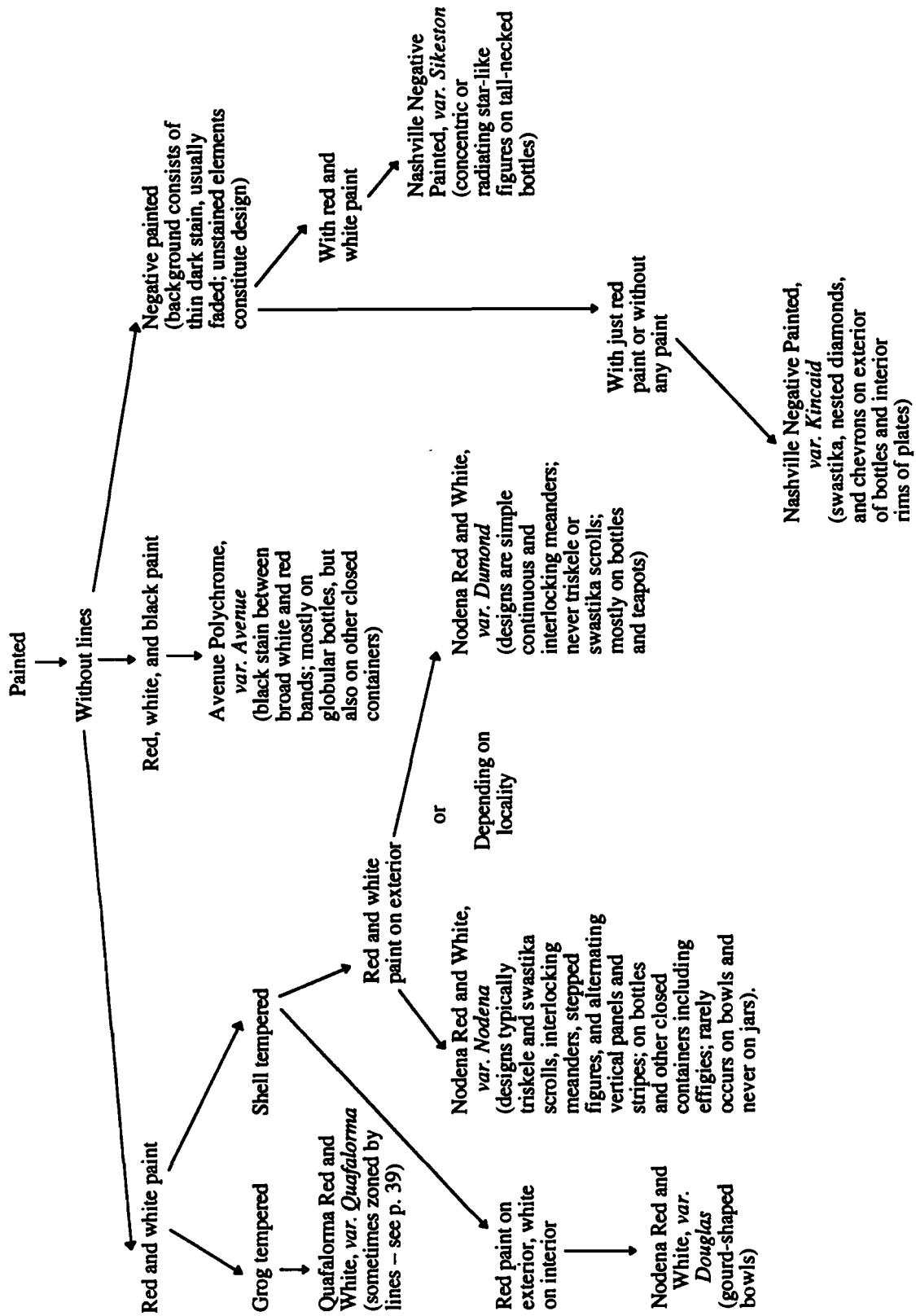


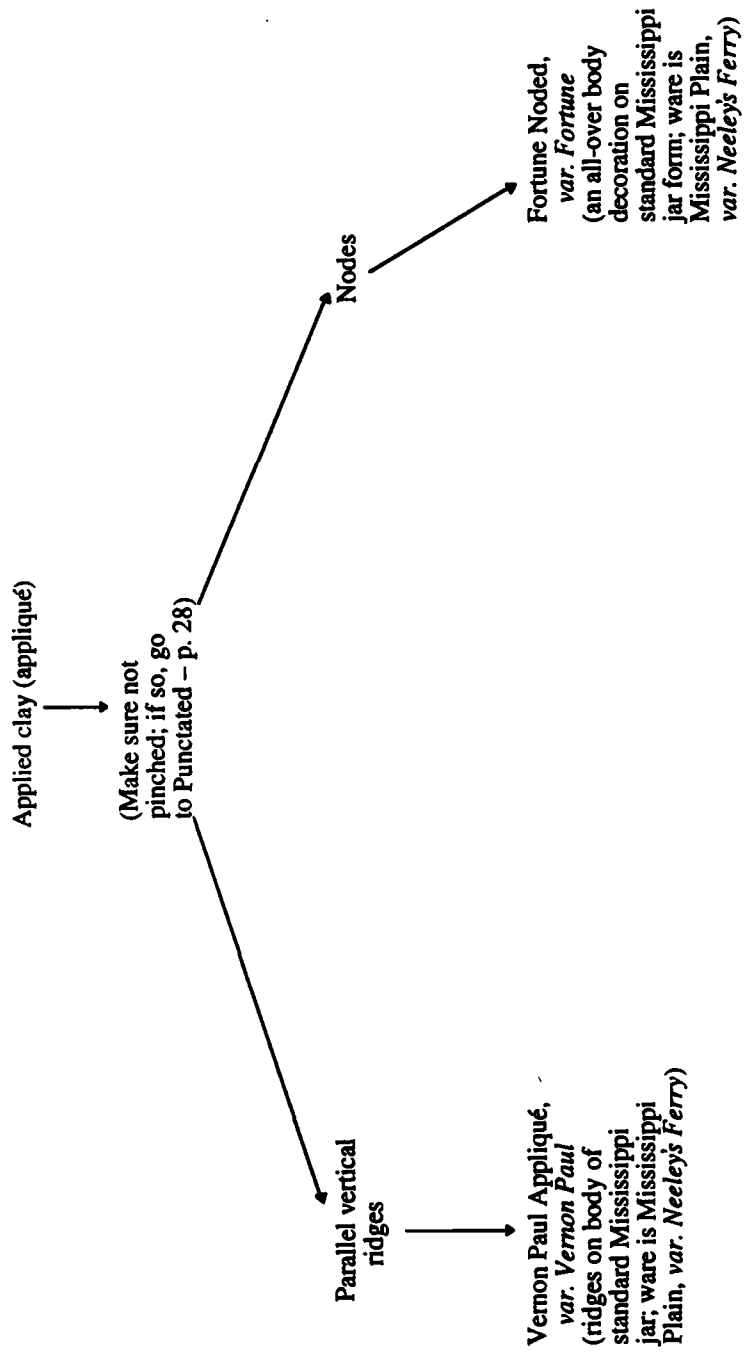












## Dates, Distributions and References for Varieties

Alexander Incised, *var. Green Point*—pp. 14, 15

Tchula period in the Lake Pontchartrain and Natchez Bluffs regions (Phillips 1970; Brain *et al.* n.d.).

Alexander Pinched, *var. Castine Bayou*—p. 24

Tchula period in the Lake Pontchartrain region (Phillips 1970).

Alligator Incised, *var. Alligator*—p. 11

Late Marksville and Baytown periods in the Lower Yazoo Basin and Natchez Bluffs region (Phillips 1970; Williams and Brain 1983; Brain *et al.* n.d.).

Alligator Incised, *var. Oxbow*—p. 15

Deasonville phase of the Baytown period in the Lower Yazoo Basin (Phillips 1970; Williams and Brain 1983; Brain 1988 and 1989).

Anna Incised, *var. Anna*—pp. 21, 22

Anna phase in the Natchez Bluffs region, Winterville phase in the Lower Yazoo Basin, and Routh phase in the Tensas Basin, all of the Mississippi period (Williams and Brain 1983; Brain 1988 and 1989; Brain *et al.* n.d.; Phillips 1970 included this variety as part of L'Eau Noire Incised).

Anna Incised, *var. Australia*—p. 21

Plaquemine culture of the Mississippi period in the southern Lower Mississippi Valley (Brain 1988; Brain *et al.* n.d.; Phillips 1970 included this variety as part of L'Eau Noire Incised).

Anna Incised, *var. Evangeline*—p. 21

Medora phase of the Mississippi period in the Baton Rouge region (Phillips 1970 included this variety as part of L'Eau Noire Incised).

Avenue Polychrome, *var. Avenue*—p. 46

Terminal Mississippi period in the Arkansas River Lowland, Lower White River Lowland, the Yazoo Basin, and the Natchez Bluffs region (Phillips 1970; Williams and Brain 1983; Brain *et al.* n.d.).

Avoyelles Punctated, *var. Avoyelles*—p. 25

Aden phase of the Coles Creek period in the Lower Yazoo Basin and Ballina phase in the Natchez Bluffs region (Phillips 1970; Williams and Brain 1983; Brain *et al.* n.d.).

Avoyelles Punctated, *var. Dupree*—pp. 25, 26

Crippen Point phase of the Coles Creek period in the Lower Yazoo Basin and Gordon phase in the Natchez Bluffs region (Phillips 1970; Williams and Brain 1983; Brain 1988 and 1989; Brain *et al.* n.d.).

Avoyelles Punctated, *var. George*—p. 26

Late Crippen Point and Winterville phases of the Coles Creek and Mississippi periods in the Lower Yazoo Basin (Williams and Brain 1983; Brain 1989).

Avoyelles Punctated, *var. Kearney*—p. 25

Kings Crossing phase of the Coles Creek period in the Lower Yazoo Basin and Balmoral phase in the Natchez Bluffs region (Phillips 1970; Williams and Brain 1983; Brain *et al.* n.d.).

Avoyelles Punctated, *var. Tatum*—p. 26

Crippen Point phase of the Coles Creek period in the Lower Yazoo Basin and Gordon phase in the Natchez Bluffs region (Williams and Brain 1983; Brain 1988 and 1989; Brain *et al.* n.d.).

Barnes Cord Marked, *var. Barnes*—p. 38

Baytown period in southeast Missouri, particularly on the Malden Plain (Phillips 1970).

Barton Incised, *var. Arcola*—p. 12

Lake George and probably Wasp Lake phases of the Mississippi period in the Lower Yazoo Basin, and Foster and Emerald phases in the Natchez Bluffs region (Phillips 1970; Williams and Brain 1983; Brain 1988 and 1989; and Brain *et al.* n.d.).

Barton Incised, *var. Barton*—pp. 12, 13

Parkin, Nodena, and Walls phases of the Mississippi period in the northern portion of the Lower Mississippi Valley (Phillips 1970; Williams and Brain 1983; Brain 1989).

Barton Incised, *var. Campbell*—p. 14

Late Mississippi period in southeast Missouri (Phillips 1970).

Barton Incised, *var. Charlevoix*—p. 12

Russell phase of the Mississippi period in the Yazoo Bluffs region (Brown 1979; Brain 1988).

Barton Incised, *var. Davion*—p. 14

Russell phase of the Mississippi period in the Yazoo Bluffs region (Brown 1979; Brain 1988).

Barton Incised, *var. Estill*—p. 12

Winterville and Lake George phases of the Mississippi period in the Lower Yazoo Basin (Phillips 1970; Williams and Brain 1983; Brain 1988 and 1989).

Barton Incised, *var. Kent*—p. 14

Late Mississippi period in the northern part of the Lower Mississippi Valley, mainly on the Arkansas side of the Mississippi River (Phillips 1970).

Barton Incised, *var. Midnight*—p. 12

Lake George and Wasp Lake phases of the Mississippi period in the Lower Yazoo Basin (Williams and Brain 1983; Brain 1988 and 1989).

Barton Incised, *var. Portland*—p. 12

Historic Russell phase of the Mississippi period in the Yazoo Bluffs region (Brown 1979; Brain 1988).

Barton Incised, *var. Togo*—p. 27

Parkin phase in the Lower St. Francis Basin (Phillips 1970; Williams and Brain 1983).

- Barton Incised, *var. Trudeau*—p. 14  
Historic Tunica phase in the Tunica Hills region (Brain 1979 and 1988).
- Beldeau Incised, *var. Beldeau*—p. 13  
Kings Crossing phase of the Coles Creek period in the Lower Yazoo Basin and Balmoral phase in the Natchez Bluffs region (Phillips 1970; Williams and Brain 1983; Brain 1988; Brain *et al.* n.d.).
- Beldeau Incised, *var. Bell Bayou*—p. 13  
Crippen Point phase of the Coles Creek period in the Lower Yazoo Basin and Gordon phase in the Natchez Bluffs region (Williams and Brain 1983; Brain 1988 and 1989, Brain *et al.* n.d.).
- Cahokia Cord Marked, *var. Buford*—p. 38  
Crippen Point phase of the late Coles Creek period and possibly Lake George phase of the Mississippi period in the Lower Yazoo Basin (Williams and Brain 1983; Brain 1989).
- Cahokia Cord Marked, *var. Montrose*—p. 38  
Terminal Crippen Point phase of the late Coles Creek period in the Lower Yazoo Basin (Williams and Brain 1983; Brain 1988 and 1989).
- Carson Red on Buff, *var. Carson*—p. 45  
Parkin, Nodena, and related phases of the Mississippi period in the Lower St. Francis Basin and Little River Lowland (Phillips 1970).
- Carson Red on Buff, *var. Olmond*—p. 45  
Terminal Mississippi period in the Arkansas River Lowland (Phillips 1970; Brain 1979).
- Carter Engraved, *var. Carter*—p. 22  
Winterville phase of the Mississippi period in the Lower Yazoo Basin and Anna phase in the Natchez Bluffs region (Williams and Brain 1983; Brain 1988 and 1989; Brain *et al.* n.d.; Phillips 1970 included this variety as part of L'Eau Noire Incised).
- Carter Engraved, *var. Mud Lake*—p. 22  
Late Kings Crossing and/or Crippen Point phases of the Coles Creek period in the Lower Yazoo Basin (Williams and Brain 1983).
- Carter Engraved, *var. Sara*—p. 22  
Early Winterville phase of the Mississippi period in the Lower Yazoo Basin (Williams and Brain 1983; Brain 1989).
- Carter Engraved, *var. Shell Bluff*—p. 23  
Kings Crossing and Balmoral phases of the Coles Creek period in the Lower Yazoo Basin and Natchez Bluffs region (Williams and Brain 1983; Brain *et al.* n.d.; Phillips 1970 included this variety as part of L'Eau Noire Incised).
- Catahoula Zoned Red, *var. Catahoula*—p. 42  
Early Marksville period in the Lower Red River region (Phillips 1970).

- Chevalier Stamped, *var. Cassel*—p. 34  
Balmoral phase of the Coles Creek period in the Natchez Bluffs region (Brain *et al.* n.d.).
- Chevalier Stamped, *var. Chevalier*—p. 34  
Aden phase of the Coles Creek period in the Lower Yazoo Basin and Ballina phase in the Natchez Bluffs region (Phillips 1970; Williams and Brain 1983; Brain 1988; Brain *et al.* n.d.).
- Chevalier Stamped, *var. Cornelia*—p. 34  
Deasonville and Bayland phases of the Baytown period in the Lower Yazoo Basin and Hamilton Ridge phase in the Natchez Bluffs region (Williams and Brain 1983; Brain 1988; Brain *et al.* n.d.).
- Chevalier Stamped, *var. Lulu*—pp. 30, 34  
Crippen Point phase of the Coles Creek period in the Lower Yazoo Basin and Gordon phase in the Natchez Bluffs region (Williams and Brain 1983; Brain 1989; Brain *et al.* n.d.; Phillips 1970 included this variety as an unnamed variety of Lulu Linear Punctated).
- Chevalier Stamped, *var. Perry*—p. 34  
Crippen Point phase of the Coles Creek period in the Lower Yazoo Basin and Gordon phase in the Natchez Bluffs region (Williams and Brain 1983; Brain 1988 and 1989; Brain *et al.* n.d.).
- Chickachae Combed, *var. Chickachae*—p. 40  
Historic Choctaw sites in south-central Mississippi (Phillips 1970; Brain 1988 and 1989).
- Chickachae Combed, *var. Nick*—p. 40  
Historic Choctaw sites on the Marksville Prairie (Phillips 1970).
- Chicot Red, *var. Chicot*—p. 44  
Early Winterville phase of the Mississippi period in the Lower Yazoo Basin (Brain 1989; Brain *et al.* n.d.; Williams and Brain 1983 included this variety as part of Larto Red).
- Chicot Red, *var. Fairchild*—p. 44  
Mississippi period in the Natchez Bluffs region (Brain *et al.* n.d.).
- Chicot Red, *var. Grand Village*—p. 44  
Emerald and Natchez phases of the Mississippi period in the Natchez Bluffs region (Brain 1988; Brain *et al.* n.d.; Phillips 1970 included this variety as part of Old Town Red).
- Chinchuba Brushed, *var. Chinchuba*—p. 40  
Tchula period in the Lake Pontchartrain region (Phillips 1970).
- Churupa Punctated, *var. Boyd*—pp. 24, 37  
Late Tchula and/or early Marksville periods. Marker for the Dorr phase in the upper Yazoo Basin (Toth 1988).
- Churupa Punctated, *var. Churupa*—p. 24  
Issaquena phase of the Marksville period in the Lower Yazoo Basin and Natchez Bluffs region (Phillips 1970; Williams and Brain 1983; Brain *et al.* n.d.).

Churupa Punctated, *var. Hill Bayou*—p. 24

Widely distributed in the early Marksville period (Toth 1988).

Churupa Punctated, *var. Madison*—p. 24

Point Lake phase of the early Marksville period in the Tensas Basin (Toth 1988).

Churupa Punctated, *var. Thornton*—p. 24

Issaquena phase of the Marksville period in the Lower Yazoo Basin and Natchez Bluffs region (Phillips 1970; Williams and Brain 1983; Brain 1989; Brain *et al.* n.d.).

Coleman Incised, *var. Bass*—p. 18

Foster phase of the Mississippi period in the Natchez Bluffs region, probably lasting into the Emerald phase (Brain 1988; Brain *et al.* n.d.).

Coleman Incised, *var. Coleman*—p. 18

Gordon and, possibly, Anna phase of the Coles Creek and Mississippi periods in the Natchez Bluffs region; Crippen Point and Winterville phases in the Lower Yazoo Basin (Phillips 1970; Williams and Brain 1983; Brain 1988 and 1989; Brain *et al.* n.d.).

Coles Creek Incised, *var. Blakely*—p. 9

Kings Crossing phase of the Coles Creek period in the Lower Yazoo Basin and Balmoral phase in the Natchez Bluffs region (Phillips 1970; Williams and Brain 1983; Brain 1988; Brain *et al.* n.d.).

Coles Creek Incised, *var. Campbellsville*—p. 8

Kings Crossing phase of the Coles Creek period in the Lower Yazoo Basin and Ballina phase in the Natchez Bluffs region (Phillips 1970; Williams and Brain 1983—they also included Phillips's *var. Macedonia* under the *Campbellsville* variety; Brain 1988; Brain *et al.* n.d.).

Coles Creek Incised, *var. Chase*—p. 8

Late Baytown or Early Coles Creek period in the Lower Yazoo Basin and Sundown phase in the Natchez Bluffs region (Phillips 1970; Williams and Brain 1983; Brain 1988; Brain *et al.* n.d.).

Coles Creek Incised, *var. Coles Creek*—p. 9

Aden phase of the Coles Creek period in the Lower Yazoo Basin and Sundown phase in the Natchez Bluffs region (Phillips 1970; Williams and Brain 1983; Brain 1988 and 1989; Brain *et al.* n.d.).

Coles Creek Incised, *var. Ely*—p. 8

Early Coles Creek period in the Lower Yazoo Basin (Phillips 1970; Brain 1989).

Coles Creek Incised, *var. Greenhouse*—p. 8

Kings Crossing phase of the Coles Creek period in the Lower Yazoo Basin and Balmoral phase in the Natchez Bluffs region (Phillips 1970; Williams and Brain 1983; Brain 1988; Brain *et al.* n.d.).

Coles Creek Incised, *var. Hardy*—p. 9

Crippen Point phase of the Coles Creek period in the Lower Yazoo Basin and Gordon phase in the Natchez Bluffs region (Phillips 1970; Williams and Brain 1983; Brain 1988 and 1989; Brain *et al.* n.d.).

Coles Creek Incised, *var. Hunt*—p. 8

Deasonville phase of the Baytown period in the Lower Yazoo Basin and Hamilton Ridge phase in the Natchez Bluffs region (Phillips 1970; Williams and Brain 1983; Brain 1988 and 1989; Brain *et al.* n.d.).

Coles Creek Incised, *var. Mott*—p. 9

Kings Crossing phase of the Coles Creek period in the Lower Yazoo Basin and Balmoral phase in the Natchez Bluffs region (Phillips 1970; Williams and Brain 1983; Brain 1988; Brain *et al.* n.d.).

Coles Creek Incised, *var. Phillips*—p. 8

Deasonville and Bayland phases of the Baytown period in the Lower Yazoo Basin and Hamilton Ridge phase in the Natchez Bluffs region (Williams and Brain 1983; Brain 1988; Brain *et al.* n.d.).

Coles Creek Incised, *var. Stoner*—p. 8

Bayland phase of the late Baytown period in the Lower Yazoo Basin and Sundown phase in the Natchez Bluffs region (Phillips 1970; Williams and Brain 1983; Brain 1988; Brain *et al.* n.d.).

Coles Creek Incised, *var. Wade*—p. 8

Bayland phase of the late Baytown period in the Lower Yazoo Basin and Sundown phase in the Natchez Bluffs region (Phillips 1970; Williams and Brain 1983; Brain 1988; Brain *et al.* n.d.).

Cormorant Cord Impressed, *var. Bayouville*—p. 37

Transitional between late Tchula and early Marksville periods. Characteristic of the La Plant, Dorr, and Kirk phases of the early Marksville period in the Cairo Lowlands and Upper Yazoo Basin (Toth 1988).

Cormorant Cord Impressed, *var. Cormorant*—p. 37

Tchula period in the extreme northern tip of the Yazoo Basin (Phillips 1970).

Cracker Road Incised, *var. Cracker Road*—p. 20

Russell and, possibly, Wasp Lake phases of the Historic and late Mississippi periods in the Yazoo Bluffs region (Brown 1979; Brain 1988).

Cracker Road Incised, *var. Souel*—p. 42

Historic Russell phase in the Yazoo Bluffs region (Brown 1979).

Evansville Punctated, *var. Braxton*—p. 29

Issaquena phase of the Marksville period in the Lower Yazoo Basin (Phillips 1970; Williams and Brain 1983).

Evansville Punctated, *var. Evansville*—p. 29

Baytown period in the Lower Yazoo Basin. It also occurs in the early Marksville period in certain phases of the Yazoo Basin (Phillips 1970; Williams and Brain 1983; Toth 1988; Brain 1989).

Evansville Punctated, *var. La Salle*—p. 30

Plaquemine culture of the Mississippi period in the Lower Red River region (Phillips 1970).



Evansville Punctated, *var. Rhinehart*—p. 29

Kings Crossing phase of the Coles Creek period in the Lower Yazoo Basin and Balmoral phase in the Natchez Bluffs region (Phillips 1970; Williams and Brain 1983; Brain 1988; Brain *et al.* n.d.).

Evansville Punctated, *var. Sharkey*—p. 30

Crippen Point phase of the Coles Creek period in the Lower Yazoo Basin and Gordon phase in the Natchez Bluffs region (Phillips 1970; Williams and Brain 1983; Brain 1988 and 1989; Brain *et al.* n.d.).

Evansville Punctated, *var. Wilkinson*—p. 30

Plaquemine culture of the Mississippi period in the Lower Red River region (Phillips 1970).

Fatherland Incised, *var. Bayou Goula*—p. 18

Historic Natchez phase of the Mississippi period in the Natchez Bluffs region (Brain 1988, Brain *et al.* n.d.; Phillips 1970 included this variety as part of Leland Incised).

Fatherland Incised, *var. Fatherland*—p. 18

Emerald and Natchez phases of the Mississippi and Historic periods in the Natchez Bluffs region (Brain 1979, 1988, and 1989; Brain *et al.* n.d.; Phillips 1970 and Williams and Brain 1983 included this variety as part of Leland Incised; Phillips's *var. Natchez* is now also included under *Fatherland*).

Fatherland Incised, *var. Nancy*—p. 18

Historic Natchez phase in the Natchez region and Tunica phase in the Tunica Hills region (Brain 1988; Brain *et al.* n.d.).

Fatherland Incised, *var. Pine Ridge*—p. 18

Foster phase of the Mississippi period in the Natchez Bluffs region (Brain *et al.* n.d.).

Fatherland Incised, *var. Snyders Bluff*—p. 42

Historic Russell phase in the Yazoo Bluffs region (Brown 1979; Brain 1988).

Fatherland Incised, *var. Stanton*—p. 18

Foster, Emerald, and Natchez phases of the Mississippi and Historic periods in the Natchez Bluffs region (Brain 1988; Brain *et al.* n.d.).

Fortune Noded, *var. Fortune*—p. 47

Mississippi period in the Eastern Lowlands of northeast Arkansas and the extreme northern part of the Yazoo Basin (Phillips 1970).

French Fork Incised, *var. French Fork*—p. 24

Early Coles Creek period in the Lower Red River region, Tensas Basin, Lower Yazoo Basin, and Natchez Bluffs region (Phillips 1970; Williams and Brain 1983; Brain *et al.* n.d.).

French Fork Incised, *var. Iberville*—p. 26

Late Coles Creek period in the Mississippi River Delta (Phillips 1970; Williams and Brain 1983).

French Fork Incised, *var. Laborde*—pp. 14, 16

Early Coles Creek period in the Lower Red River region, Tensas Basin, Lower Yazoo Basin, and Natchez Bluffs region (Phillips 1970; Williams and Brain 1983; Brain *et al.* n.d.).

French Fork Incised, *var. Larkin*—p. 24

Aden phase of the Coles Creek period in the Lower Yazoo Basin and Ballina phase in the Natchez Bluffs region (Phillips 1970; Williams and Brain 1983; Brain 1988, Brain *et al.* n.d.).

French Fork Incised, *var. McNutt*—pp. 14, 16

Kings Crossing phase of the Coles Creek period in the Lower Yazoo Basin, Balmoral phase in the Natchez Bluffs region, and late Coles Creek period in the Lower Red River region and Tensas Basin (Phillips 1970; Williams and Brain 1983; Brain 1988).

French Fork Incised, *var. Wilzone*—p. 42

Bayland phase of the Baytown period in the Lower Yazoo Basin (Phillips 1970; Williams and Brain 1983; Brain 1988).

Grace Brushed, *var. Grace*—p. 41

Winterville phase of the Mississippi period in the Lower Yazoo Basin and Anna phase in the Natchez Bluffs region (Williams and Brain 1983; Brain 1988 and 1989; Brain *et al.* n.d.; Phillips 1970 included this variety as part of Plaquemine Brushed).

Grace Brushed, *var. Grand Gulf*—p. 41

Wasp Lake phase of the Mississippi period in the Lower Yazoo Basin (Brain 1988).

Grace Brushed, *var. Warren*—p. 41

Wasp Lake phase of the Mississippi period in the Lower Yazoo Basin (Brain 1988).

Harrison Bayou Incised, *var. Harrison Bayou*—p. 13

Crippen Point phase of the Coles Creek period in the Lower Yazoo Basin and Gordon phase in the Natchez Bluffs region (Phillips 1970; Williams and Brain 1983; Brain 1988 and 1989; Brain *et al.* n.d.).

Hollyknowe Pinched, *var. Hollyknowe*—p. 28

Late Marksville and Baytown periods in the Lower Mississippi Valley (Phillips 1970; Williams and Brain 1983; Brain 1989).

Hollyknowe Pinched, *var. Patmos*—p. 28

Late Crippen Point and Gordon phases of the Coles Creek period, and Winterville and Anna phases of the Mississippi period in the Lower Yazoo Basin and Natchez Bluffs region (Phillips 1970; Williams and Brain 1983; Brain 1988 and 1989; Brain *et al.* n.d.).

Hollywood White, *var. Hollywood*—p. 45

Late Mississippi period (Phillips 1970).

Indian Bay Stamped, *var. Cypress Bayou*—p. 36

Early Marksville period in the Lower Red River region and the Upper Yazoo Basin (Phillips 1970; Toth 1988).

- Indian Bay Stamped, *var. Gammon*—pp. 34, 36  
Late Marksville period in the Lower Yazoo Basin (Phillips 1970).
- Indian Bay Stamped, *var. Indian Bay*—p. 34  
Marksville period in the Lower White River Lowland, the Upper Yazoo Basin, the Lower St. Francis Basin, and the Natchez Bluffs region (Phillips 1970; Toth 1988; Brain *et al.* n.d.).
- Indian Bay Stamped, *var. Shaw*—p. 34  
Marksville period and, possibly, later in the Lower Yazoo Basin (Phillips 1970; Williams and Brain 1983; Brain 1988).
- Indian Bay Stamped, *var. Spencer Bayou*—p. 33  
Early Marksville period in the Lower Red River region (Phillips 1970).
- Jaketown Simple Stamped, *var. Jaketown*—p. 32  
Tchula period in the Lower Yazoo Basin (Phillips 1970).
- Jaketown Simple Stamped, *var. Silver Lake*—p. 32  
Tchula period in the Lower Yazoo Basin (Phillips 1970; Brain 1988).
- Kimmswick Fabric Impressed, *var. Kimmswick*—p. 39  
Mississippi period in southeast Missouri, southern Illinois, western Kentucky, and western Tennessee (Phillips 1970).
- Kinlock Simple Stamped, *var. Kinlock*—p. 32  
Probably late Mississippi period in the Lower Yazoo Basin (Phillips 1970; Brain 1988).
- Lake Borgne Incised, *var. Lake Borgne*—p. 25  
Pontchartrain phase of the Tchula period in the southern Mississippi Valley and Delta, and Panther Lake phase in the Natchez Bluffs region (Phillips 1970; Brain *et al.* n.d.).
- Lake Borgne Incised, *var. Tenhut*—p. 25  
Tchula period in the Lower Yazoo Basin (Phillips 1970; Brain 1988 and 1989).
- Landon Red on Buff, *var. Landon*—p. 45  
Baytown period in the Lower Yazoo Basin (Phillips 1970).
- Larto Red, *var. Larto*—p. 44  
Deasonville phase of the Baytown period in the Lower Yazoo Basin, and Hamilton Ridge and Sundown phases in the Natchez Bluffs region (Phillips 1970; Williams and Brain 1983; Brain 1988 and 1989; Brain *et al.* n.d.).
- Larto Red, *var. Long Lake*—p. 44  
Marksville period in the Lower Yazoo Basin (Phillips 1970).
- Larto Red, *var. Silver Creek*—p. 42  
Bayland phase of the Baytown period in the Lower Yazoo Basin and Sundown phase in the Natchez Bluffs region (Phillips 1970; Williams and Brain 1983; Brain 1988; Brain *et al.* n.d.).

- L'Eau Noire Incised, *var. Bayou Bourbe*—pp. 15, 21  
Medora phase of the Mississippi period in the Baton Rouge region and Mississippi River Delta (Phillips 1970).
- L'Eau Noire Incised, *var. L'Eau Noire*—p. 15  
Winterville phase of the Mississippi period in the Lower Yazoo Basin and Anna phase in the Natchez Bluffs region (Phillips 1970; Williams and Brain 1983; Brain 1988 and 1989; Brain *et al.* n.d.).
- Leland Incised, *var. Bethlehem*—p. 17  
Winterville phase of the Mississippi period in the Lower Yazoo Basin and Anna phase in the Natchez Bluffs region (Williams and Brain 1983; Brain 1988 and 1989; Brain *et al.* n.d.).
- Leland Incised, *var. Blanchard*—p. 21  
Wasp Lake phase of the Mississippi period in the Lower Yazoo Basin and Emerald and Natchez phases in the Natchez Bluffs region (Phillips 1970; Williams and Brain 1983; Brain 1988 and 1989; Brain *et al.* n.d.).
- Leland Incised, *var. Bovina*—pp. 17, 21  
Wasp Lake phase of the Mississippi period in the Lower Yazoo Basin (Brain 1988).
- Leland Incised, *var. Deep Bayou*—p. 17  
Wasp Lake phase of the Mississippi period in the Lower Yazoo Basin and Emerald and, possibly, Natchez phases in the Natchez bluffs region (Phillips 1970; Williams and Brain 1983; Brain 1988 and 1989; Brain *et al.* n.d.).
- Leland Incised, *var. Ferris*—p. 18  
Lake George phase of the Mississippi period in the Lower Yazoo Basin and Foster phase in the Natchez Bluffs region (Phillips 1970; Williams and Brain 1983; Brain 1988 and 1989; Brain *et al.* n.d.).
- Leland Incised, *var. Foster*—p. 18  
Foster and Emerald phases of the Mississippi period in the Natchez Bluffs region (Brain *et al.* n.d.).
- Leland Incised, *var. Leflore*—p. 17  
Protohistoric and historic phases in the Yazoo Bluffs region (Brain 1988).
- Leland Incised, *var. Leland*—p. 17  
Lake George phase of the Mississippi period in the Lower Yazoo Basin and Foster phase in the Natchez Bluffs region (Phillips 1970; Williams and Brain 1983; Brain 1988 and 1989; Brain *et al.* n.d.).
- Leland Incised, *var. Russell*—p. 17  
Wasp Lake and Russell phases of the Mississippi and Historic periods in the Lower Yazoo Basin, and Emerald and Natchez phases in the Natchez Bluffs region (Williams and Brain 1983; Brain 1988 and 1989; Brain *et al.* n.d.; Phillips's 1970 *var. Dabney* is partially included under *var. Russell*).
- Leland Incised, *var. Williams*—p. 20  
Wasp Lake and Russell phases of the Mississippi and Historic periods in the Lower Yazoo Basin,

and Emerald and Natchez phases in the Natchez Bluffs region (Williams and Brain 1983; Brain 1988 and 1989; Brain *et al.* n.d.; Phillips's 1970 *var. Dabney* is partially included under *var. Williams*).

Mabin Stamped, *var. Cassidy Bayou*—p. 36

Early Marksville period marker, limited thus far to the Dorr and Twin Lakes phases in the Upper Yazoo Basin (Toth 1988).

Mabin Stamped, *var. Crooks*—p. 36

Early Marksville period in the Lower Red River region and the Mississippi River Delta (Toth 1988; Phillips 1970 included this variety as part of Marksville Stamped).

Mabin Stamped, *var. Deadwater*—p. 37

Dorr phase of the early Marksville period in the Upper Yazoo Basin (Toth 1988).

Mabin Stamped, *var. Joes Bayou*—p. 36

Early Marksville period in the Tensas and Yazoo Basins (Toth 1988).

Mabin Stamped, *var. Mabin*—p. 37

Early Marksville period marker. Diagnostic of the Point Lake phase in the Tensas Basin and the Anderson Landing phase in the Lower Yazoo Basin (Toth 1988; Phillips 1970, Williams and Brain 1983, and Brain 1988 included this variety as part of Marksville Stamped).

Mabin Stamped, *var. Point Lake*—p. 36

Dorr phase of the early Marksville period in the upper Yazoo Basin (Toth 1988).

Maddox Engraved, *var. Baptiste*—p. 23

Middle to late Mississippi period in the Lower Red River region (Phillips 1970).

Maddox Engraved, *var. Emerald*—p. 23

Foster, Emerald, and Natchez phases of the Mississippi and Historic periods in the Natchez Bluffs region (Phillips 1970; Brain 1988; Brain *et al.* n.d.).

Maddox Engraved, *var. Silver City*—p. 23

Lake George phase of the Mississippi period in the Lower Yazoo Basin, and Foster and, probably, Emerald phases in the Natchez Bluffs region (Phillips 1970; Williams and Brain 1983; Brain 1988 and 1989; Brain *et al.* n.d.).

Mandeville Stamped, *var. Mandeville*—p. 36

Tchula period (Phillips 1970; Williams and Brain 1983).

Marksville Crosshatched Rim—p. 13

Early Marksville period (Williams and Brain 1983).

Marksville Incised, *var. Goose Lake*—p. 11

Late Marksville period from the Lower Red River region to Vicksburg (Phillips 1970).

Marksville Incised, *var. Leist*—p. 16

Late Marksville period from the Lower Red River region to Vicksburg (Phillips 1970; Williams and Brain 1983).

Marksville Incised, *var. Marksville*—p. 16

Early Marksville period in the Lower Red River region and the southern part of the Tensas Basin. Diagnostic of the Marksville and Grand Gulf phases respectively (Phillips 1970; Toth 1988).

Marksville Incised, *var. Prairie*—p. 11

Early Marksville period diagnostic. Characteristic of the Marksville and Smithfield phases in the Lower Red River and Baton Rouge regions (Toth 1988).

Marksville Incised, *var. Spanish Fort*—pp. 11, 16

Late Issaquena phase of the Marksville period in the Lower Yazoo Basin and Issaquena phase in the Natchez Bluffs region (Phillips 1970; Williams and Brain 1983; Brain *et al.* n.d.).

Marksville Incised, *var. Steele Bayou*—p. 16

Late Issaquena phase of the Marksville period in the Lower Yazoo Basin (Phillips 1970; Williams and Brain 1983).

Marksville Incised, *var. Sunflower*—p. 16

Early Marksville period diagnostic. Occurs in the Helena Crossing phase in the Lower St. Francis Basin and the Dorr phase in the Upper Yazoo Basin (Toth 1988).

Marksville Incised, *var. Yokena*—p. 16

Middle to late Marksville period in the Lower Red River region, Tensas Basin, Lower Yazoo Basin, and Natchez Bluffs region (Phillips 1970; Williams and Brain 1983; Brain 1988; Brain *et al.* n.d.).

Marksville Stamped, *var. Bayou Rouge*—p. 33

Terminal Marksville period in the Lower Red River region (Phillips 1970).

Marksville Stamped, *var. Manny*—p. 35

Middle to late Marksville period in the Tensas Basin, Lower Yazoo Basin, and Natchez Bluffs region (Phillips 1970; Williams and Brain 1983; Brain 1988; Brain *et al.* n.d.).

Marksville Stamped, *var. Marksville*—p. 35

Early Marksville period in the Lower Red River region (Phillips 1970; Williams and Brain 1983; Toth 1988).

Marksville Stamped, *var. Newsome*—p. 35

Early Issaquena phase of the Marksville period in the Lower Yazoo Basin and Issaquena phase in the Natchez Bluffs region (Phillips 1970; Brain *et al.* n.d.).

Marksville Stamped, *var. Old River*—p. 33

Marksville phase of the early Marksville period in the Lower Red River region (Toth 1988).

Marksville Stamped, *var. Troyville*—pp. 33, 35

Middle to late Marksville period in the Lower Yazoo Basin, Tensas Basin, and Natchez Bluffs

region (Phillips 1970; Williams and Brain 1983; Brain *et al.* n.d.).

Mazique Incised, *var. Kings Point*—p. 11

Kings Crossing phase of the Coles Creek period in the Lower Yazoo Basin and Balmoral phase in the Natchez Bluffs region (Phillips 1970; Williams and Brain 1983; Brain 1988; Brain *et al.* n.d.).

Mazique Incised, *var. Manchac*—pp. 11, 14

Crippen Point phase of the Coles Creek period in the Lower Yazoo Basin, and Gordon, Foster, Emerald, and Natchez phases of the Coles Creek and Mississippi periods in the Natchez Bluffs region (Phillips 1970; Williams and Brain 1983; Brain 1988 and 1989; Brain *et al.* n.d.).

Mazique Incised, *var. Mazique*—p. 11

Aden phase of the Coles Creek period in the Lower Yazoo Basin and Ballina phase in the Natchez Bluffs region (Phillips 1970; Williams and Brain 1983; Brain 1988 and 1989; Brain *et al.* n.d.).

Mazique Incised, *var. North*—pp. 11, 14

Emerald and Natchez phases of the Mississippi and Historic periods in the Natchez Bluffs region (Brain 1988; Brain *et al.* n.d.).

Medora Incised, *var. Medora*—p. 14

Mississippi period in the Baton Rouge region (Phillips 1970).

Mound Place Incised, *var. Chickasawba*—p. 10

Nodena and Walls phases of the late Mississippi period in the northern Lower Mississippi Valley (Phillips 1970).

Mound Place Incised, *var. False River*—p. 10

Winterville phase of the Mississippi period in the Lower Yazoo Basin (Williams and Brain 1983; Brain 1989).

Mound Place Incised, *var. Mound Place*—p. 10

Mississippi period in the northern and central parts of the Lower Mississippi Valley (Phillips 1970).

Mulberry Creek Cord Marked, *var. Blue Lake*—p. 38

Early Marksville periods in the northeastern part of the Yazoo Basin and in the Cairo Lowlands of southeast Missouri. Characteristic of the Twin Lakes and La Plant phases; probably continues into the Baytown period (Phillips 1970; Toth 1988).

Mulberry Creek Cord Marked, *var. Centers Creek*—p. 38

Hamilton Ridge phase of the Baytown period in the Natchez Bluffs region, possibly continuing into the Sundown phase (Brain *et al.* n.d.).

Mulberry Creek Cord Marked, *var. Edwards*—p. 38

Deasonville phase of the Baytown period in the Lower Yazoo Basin (Phillips 1970; Williams and Brain 1983; Brain 1988 and 1989).

Mulberry Creek Cord Marked, *var. Korando*—p. 38

Baytown period in southeast Missouri and adjacent parts of southern Illinois, Kentucky, and Ten-

nessee (Phillips 1970).

Mulberry Creek Cord Marked, *var. Porter Bayou*—p. 38

Marksville and early Baytown periods in the Cairo Lowlands, Lower St. Francis Basin, and northern and central Yazoo Basin; Hamilton Ridge phase in the Natchez Bluffs region (Phillips 1970; Toth 1988; Brain *et al.* n.d.).

Mulberry Creek Cord Marked, *var. Sevier*—p. 38

Early Marksville period in the Cairo Lowlands, Lower St. Francis Basin, northern and central Yazoo Basin and Tensas Basin (Toth 1988).

Mulberry Creek Cord Marked, *var. Smith Creek*—p. 37

Late Baytown and early Coles Creek periods in the Lower Red River region and Tensas Basin; Bayland phase in the Lower Yazoo Basin and Sundown phase in the Natchez Bluffs region (Phillips 1970; Williams and Brain 1983; Brain 1988; Brain *et al.* n.d.).

Nashville Negative Painted, *var. Kincaid*—p. 46

Mississippi period in southern Illinois, western Kentucky and southeast Missouri (Phillips 1970).

Nashville Negative Painted, *var. Sikeston*—p. 46

Mississippi period in the Cairo Lowland region of southeast Missouri (Phillips 1970).

Natchitoches Engraved, *var. Natchitoches*—p. 23

Historic marker in the Caddoan area (Brain 1979 and 1988).

Nodena Red and White, *var. Douglas*—p. 46

Terminal Mississippi and Historic periods in the Arkansas River Lowland (Phillips 1970).

Nodena Red and White, *var. Dumond*—p. 46

Terminal Mississippi and Historic periods in the Arkansas River Lowland and Lower White River Basin (Phillips 1970; Brain 1988 and 1989).

Nodena Red and White, *var. Ellison*—p. 42

Late Mississippi period in the Upper Yazoo River region (Phillips 1970; Brain 1988).

Nodena Red and White, *var. Nodena*—p. 46

Late Mississippi period in the St. Francis Basin, Little River Lowland, and adjacent portions of west Tennessee and northwest Mississippi (Phillips 1970; Williams and Brain 1983; Brain 1988).

O'Byam Incised, *var. O'Byam*—p. 21

Late Mississippi period in southeast Missouri and adjacent portions of western Kentucky and southern Illinois (Phillips 1970).

Old Town Red, *var. Ballground*—p. 44

Historic phases along the eastern fringe of the Lower Mississippi Valley from the Yazoo Bluffs to the Tunica Hills (Brown 1979; Brain 1988).



- Old Town Red, *var. Beaverdam*—p. 44  
Late Mississippi period in the Lower St. Francis Basin and adjacent portions of western Tennessee and northwest Mississippi (Phillips 1970).
- Old Town Red, *var. Cahokia*—p. 44  
Terminal Crippen Point phase of the Coles Creek period in the Lower Yazoo Basin (Williams and Brain 1983; Brain 1989).
- Old Town Red, *var. Old Town*—p. 44  
Mississippi period in the Lower St. Francis Basin and adjacent portions of the northern Yazoo Basin (Phillips 1970; Williams and Brain 1983; Brain 1989; Williams and Brain also included Phillips's *var. Panther Creek* under *var. Old Town*).
- Old Town Red, *var. Red Rock*—p. 44  
Terminal Crippen Point phase of the Coles Creek period in the Lower Yazoo Basin (Williams and Brain 1983; Brain *et al.* n.d.).
- Old Town Red, *var. Sharbrough*—p. 44  
Terminal Crippen Point phase of the Coles Creek period in the Lower Yazoo Basin (Phillips 1970; Williams and Brain 1983; Brain 1989).
- Old Town Red, *var. St. Francis*—p. 44  
Malden Plain phase of the early Mississippi period in the Malden Plain region (Phillips 1970).
- Old Town Red, *var. St. Pierre*—p. 44  
Historic phases in the Yazoo Bluffs and Tunica Hills regions (Brown 1979; Brain 1988).
- Orleans Punctated, *var. Orleans*—p. 25  
Tchula period in the Mississippi River Delta (Phillips 1970).
- Owens Punctated, *var. Beland City*—p. 26  
Lake George phase of the Mississippi period and, possibly, later in the Yazoo Basin (Williams and Brain 1983; Brain 1988 and 1989).
- Owens Punctated, *var. Manly*—p. 27  
Protohistoric and historic phases from the Upper Yazoo Basin to the Tunica Hills (Brain 1988; Phillips 1970 included this variety under Matthews Incised. Brain 1988 also included Phillips's Pocahontas Punctated, *var. Pocahontas* under the *Manly* variety).
- Owens Punctated, *var. Menard*—p. 27  
Terminal Mississippi and Historic periods in the Arkansas River Lowland; Wasp Lake phase of the Mississippi period in the Lower Yazoo Basin, and Emerald and Natchez phases in the Natchez Bluffs region (Phillips 1970; Williams and Brain 1983; Brain 1988 and 1989; Brain *et al.* n.d.).
- Owens Punctated, *var. Owens*—p. 27  
Late Mississippi period in the Lower St. Francis Basin and the northern part of the Yazoo Basin (Phillips 1970; Brain 1988).

Owens Punctated, *var. Poor Joe*—p. 27

Terminal Lake George phase and Wasp Lake phase of the Mississippi period in the Lower Yazoo Basin and late Foster and early Emerald phase in the Natchez Bluffs region (Williams and Brain 1983; Brain 1988; Brain *et al.* n.d.).

Owens Punctated, *var. Redwood*—p. 27

Historic Russell phase in the Yazoo Bluffs region (Brown 1979; Brain 1988).

Owens Punctated, *var. Tyronza*—p. 27

Winterville phase of the early Mississippi period in the Lower Yazoo Basin (Brain 1989).

Owens Punctated, *var. Widow Creek*—p. 27

Late Lake George and Wasp Lake phases of the Mississippi period in the Lower Yazoo Basin (Williams and Brain 1983; Brain 1988 and 1989).

Parkin Punctated, *var. Castile*—p. 31

Late Mississippi period in the Lower St. Francis region and northern Yazoo Basin (Phillips 1970).

Parkin Punctated, *var. Elise*—p. 31

Late protohistoric and historic phases in the Lower Yazoo Bluffs and Tunica Hills regions (Brain 1988).

Parkin Punctated, *var. Harris*—p. 31

Walls phase of the Mississippi period in the northern Yazoo Basin, the Memphis region, and adjacent parts of the Lower St. Francis Basin (Phillips 1970).

Parkin Punctated, *var. Hollandale*—p. 31

Lake George and possibly Wasp Lake phases in the Lower Yazoo Basin and late Anna and early Foster phases in the Natchez Bluffs region (Phillips 1970; Williams and Brain 1983; Brain 1988 and 1989; Brain *et al.* n.d.).

Parkin Punctated, *var. Parkin*—p. 31

Parkin and Nodena phases of the late Mississippi period in the St. Francis Basin and Little River Lowlands region (Phillips 1970).

Parkin Punctated, *var. Transylvania*—p. 31

Late Winterville and Lake George phases of the Mississippi period in the Lower Yazoo Basin, and late Anna and early Foster phases in the Natchez Bluffs region (Phillips 1970; Williams and Brain 1983; Brain 1988 and 1989; Brain *et al.* n.d.).

Plaquemine Brushed, *var. Plaquemine*—p. 40

Late Crippen Point and early Winterville phases of the Coles Creek and Mississippi periods in the Lower Yazoo Basin; late Gordon, Anna, and Foster phases of the Mississippi period in the Natchez Bluffs region (Phillips 1970; Williams and Brain 1983; Brain 1988 and 1989; Brain *et al.* n.d.).

Pontchartrain Check Stamped, *var. Canefield*—p. 32

Early Marksville period in the Baton Rouge region and probably over much of the Mississippi River Delta (Toth 1988).

Pontchartrain Check Stamped, *var. Pontchartrain*—p. 32

Late Coles Creek period in the southern Mississippi Valley (Phillips 1970; Brain 1988; Brain *et al.* n.d.).

Pouncey Pinched, *var. Patosi*—p. 28

Early Winterville phase of the Mississippi period in the Lower Yazoo Basin (Williams and Brain 1983; Brain 1988 and 1989).

Pouncey Pinched, *var. Pouncey*—p. 28

Late Mississippi period in the Lower St. Francis Basin and adjacent regions east of the Mississippi River (Phillips 1970).

Quafalorma Red and White, *var. Quafalorma*—pp. 42, 46

Deasonville phase of the Baytown period in the Lower Yazoo Basin (Phillips 1970).

Ramey Incised, *var. Ramey*—pp. 20, 42

Terminal Crippen Point phase of the Coles Creek period and initial Winterville phase of the Mississippi period in the Lower Yazoo Basin (Williams and Brain 1983; Brain 1989).

Rhodes Incised, *var. Horn Lake*—p. 20

Late Mississippi period, but no definite distributional information (Phillips 1970).

Rhodes Incised, *var. Rhodes*—p. 20

Walls phase of the late Mississippi period in the northern Yazoo Basin, Memphis region, and adjacent parts of the Lower St. Francis Basin (Phillips 1970).

Salomon Brushed, *var. Salomon*—p. 40

Deasonville phase of the Baytown period in the Lower Yazoo Basin (Phillips 1970; Williams and Brain 1983; Brain 1988 and 1989).

Sanson Incised, *var. Sanson*—pp. 14, 26

Mississippi period in the Tensas Basin (Phillips 1970).

Shellwood Cord Impressed, *var. Shellwood*—p. 37

Deasonville phase of the Baytown period in the Lower Yazoo Basin and Hamilton Ridge or Sundown phases in the Natchez Bluffs region (Phillips 1970; Williams and Brain 1983; Brain *et al.* n.d.).

Tammany Punctated, *var. Tammany*—p. 29

Tchula period in the southern Mississippi Valley and Delta (Phillips 1970).

Tammany Punctated, *var. Fisk Bayou*—p. 29

Tchula period in the Lower Yazoo Basin (Phillips 1970).

Tchefuncte Incised, *var. Tchefuncte*—pp. 11, 14

Tchula period in the southern Mississippi Valley and Delta (Phillips 1970).

Tchefuncte Red, *var. Tchefuncte*—p. 44

Tchula period in the Lake Pontchartrain region (Phillips 1970; Williams and Brain 1983).

Tchefuncte Stamped, *var. Shell Brake*—p. 34

Tchula period in the Lower Yazoo Basin (Phillips 1970).

Tchefuncte Stamped, *var. Tchefuncte*—p. 33

Tchula period in the southern Mississippi Valley and Delta, and Panther Lake phase in the Natchez Bluffs region (Phillips 1970; Brain *et al.* n.d.).

Tippets Incised, *var. Tippets*—p. 42

Terminal Crippen Point phase of the Coles Creek period in the Lower Yazoo Basin (Brain 1989).

Twin Lakes Punctated, *var. Crowder*—p. 29

Early Marksville period in the Upper Yazoo Basin (Phillips 1970; Williams and Brain 1983; Toth 1988).

Twin Lakes Punctated, *var. Hopson*—p. 29

Dorr phase of the early Marksville period in the Upper Yazoo Basin (Toth 1988).

Twin Lakes Punctated, *var. Twin Lakes*—p. 29

Early Marksville period in the Upper Yazoo Basin (Phillips 1970; Toth 1988).

Varney Red, *var. Varney*—p. 44

Early Mississippi period in the Malden Plain of southeast Missouri (Phillips 1970).

Vernon Paul Appliqué, *var. Vernon Paul*—p. 47

Mississippi period in the Lower St. Francis region (Phillips 1970; Brain 1988).

Wallace Incised, *var. Wallace*—p. 14

Terminal Mississippi and historic periods in the Arkansas River Lowland and Lower White River Basin, and Wasp Lake and Russell phases in the Yazoo Bluffs region (Phillips 1970; Brown 1979; Brain 1988).

Walls Engraved, *var. Hull*—p. 22

Late Mississippi period in the northern Yazoo Basin and the Lower St. Francis regions (Phillips 1970; Brain 1989).

Walls Engraved, *var. Walls*—p. 22

Walls phase of the Late Mississippi period in the Memphis region (Phillips 1970).

Wheeler Check Stamped, *var. Green River*—p. 32

Walnut Bend phase of the Coles Creek period in the Lower St. Francis region and in the extreme northern portion of the Yazoo Basin (Phillips 1970).

Wickliffe Thick, *var. Wickliffe*—p. 13

Mississippi period in southeast Missouri and adjacent parts of southern Illinois and western Kentucky (Phillips 1970).

Winterville Incised, *var. Angola*—p. 19

Historic period in the Lower Yazoo Bluffs and Tunica Hills regions (Phillips 1970; Brain 1988).

Winterville Incised, *var. Belzoni*—p. 19

Lake George and Wasp Lake phases of the Mississippi period in the Lower Yazoo Basin, and Foster and Emerald phases in the Natchez Bluffs region (Phillips 1970; Williams and Brain 1983; Brain 1988 and 1989; Brain *et al.* n.d.).

Winterville Incised, *var. Blum*—p. 21

Early Winterville phase of the Mississippi period in the Lower Yazoo Basin (Phillips 1970; Williams and Brain 1983; Brain 1988 and 1989).

Winterville Incised, *var. Broutin*—p. 19

Protohistoric and, possibly, the Historic period in the Yazoo Basin; continues east into the hills and west into the Boeuf Basin (Brain 1988; Phillips 1970 included this variety as part of *var. Belzoni*).

Winterville Incised, *var. Loubois*—p. 16

Late Protohistoric and Historic periods in the Lower Yazoo Bluffs and Tunica Hills regions (Brain 1988).

Winterville Incised, *var. Ranch*—p. 19

Late Lake George phase and, probably, Wasp Lake phase of the Mississippi period in the Lower Yazoo Basin (Williams and Brain 1983; Brain 1988 and 1989).

Winterville Incised, *var. Rising Sun*—p. 19

Early Winterville phase of the Mississippi period in the Lower Yazoo Basin (Williams and Brain 1983; Brain 1989).

Winterville Incised, *var. Tunica*—p. 19

Late Protohistoric and Historic periods in the Yazoo Bluffs and Natchez Bluffs and Tunica Hills regions (Brain 1979 and 1988; Brown 1979; Brain *et al.* n.d.).

Winterville Incised, *var. Wailes*—p. 20

Protohistoric and Historic periods in the Lower Yazoo Bluffs and the Upper Sunflower River; continues west to the Ouachita River (Brain 1988).

Winterville Incised, *var. Winterville*—p. 19

Late Winterville and Lake George phases of the Mississippi period in the Lower Yazoo Basin, and late Anna and early Foster phases in the Natchez Bluffs region (Phillips 1970; Williams and Brain 1983; Brain 1988 and 1989; Brain *et al.* n.d.).

Withers Fabric Marked, *var. Twin Lakes*—p. 39

Late Tchula and early Marksville periods in the Cairo Lowlands and Upper Yazoo Basin (Phillips 1970; Toth 1988).

Withers Fabric Marked, *var. Withers*—p. 39

Late Tchula and early Marksville periods in the Cairo Lowlands, Lower St. Francis Basin, and Upper Yazoo Basin (Phillips 1970; Williams and Brain 1983; Toth 1988; Brain 1989).

Woodville Zoned Red, *var. Woodville*—p. 42

Baytown period in the Lower Yazoo Basin (Deasonville phase), Tensas Basin, Lower Red River region, and Natchez Bluffs region (Hamilton Ridge phase) (Phillips 1970; Brain *et al.* n.d.).

Yates Net Impressed, *var. Yates*—p. 38

Baytown period in the Lower Yazoo Basin (Phillips 1970; Brain 1988).

## References Cited

Brain, Jeffrey P.

1979 *Tunica Treasure*. Papers of the Peabody Museum of Archaeology and Ethnology 71. Harvard University, Cambridge.

1988 *Tunica Archaeology*. Papers of the Peabody Museum of Archaeology and Ethnology 78. Harvard University, Cambridge.

1989 *Winterville: Late Prehistoric Culture Contact in the Lower Mississippi Valley*. Mississippi Department of Archives and History Archaeological Report 23. Jackson.

Brain, Jeffrey P., Ian W. Brown, and Vincas P. Steponaitis

n.d. *Archaeology of the Natchez Bluffs*. Unpublished ms., Research Laboratories of Anthropology, University of North Carolina, Chapel Hill.

Brown, Ian W.

1979 Early 18th Century French-Indian Culture Contact in the Yazoo Bluffs Region of the Lower Mississippi Valley. Ph.D. dissertation, Department of Anthropology, Brown University.

1982 *The Southeastern Check Stamped Pottery Tradition: A View from Louisiana*. Midcontinental Journal of Archaeology Special Paper 4. Kent State University Press.

Ford, James A.

1936 *Analysis of Indian Village Site Collections from Louisiana and Mississippi*. State of Louisiana Department of Conservation Anthropological Study 2. New Orleans.

1961 In Favor of Simple Typology. *American Antiquity* 27(1): 113–114.

Phillips, Philip

1970 *Archaeological Survey in the Lower Yazoo Basin, Mississippi, 1949–1955*. Papers of the Peabody Museum of Archaeology and Ethnology 60. Harvard University, Cambridge.

Phillips, Philip, James A. Ford, and James B. Griffin

1951 *Archaeological Survey in the Lower Mississippi Alluvial Valley, 1940–1947*. Papers of the Peabody Museum of Archaeology and Ethnology 25. Harvard University, Cambridge.

Thorne, Robert M., and Bettye J. Broyles

1968 *Handbook of Mississippi Pottery Types*. Southeastern Archaeological Conference Bulletin 7. Morgantown, West Virginia.

Toth, Edwin A.

1988 *Early Marksville Phases in the Lower Mississippi Valley: A Study of Culture Contact Dynamics*. Mississippi Department of Archives and History Archaeological Report 21. Jackson.

Williams, Stephen, and Jeffrey P. Brain

1983 *Excavations at Lake George, Yazoo County, Mississippi, 1958–1960*. Papers of the Peabody Museum of Archaeology and Ethnology 74. Harvard University, Cambridge.